



**PORT
ADRIANO**

FJORD 
be unique



Section 3

Saturday, November 4th



PORT ADRIANO



Section 3 / 3ª Sección

Saturday, November 4th / Sábado 4 de Noviembre

		C.H.	Localización	Kms Cronometrados	Kms Enlace	Kms Totales	Tiempo	Velocidad Media	Hora 1º
3ª SECCIÓN	12	15	Parking Port Adriano						08:30
		16	Esporles		37,08	37,08	00:47	47,34	09:17
	13		Tc-G1 "Esporles - Puigpunyent"	7,83			00:03		09:20
		17	Col des Tords		7,43	15,26	00:32	28,61	09:52
	14		Tc-H1 "Col d'Estords - Coll Sa Creu"	11,31			00:03		09:55
		18	Parking Port Adriano		18,50	29,81	00:45	39,75	10:40
			Asistencia Port Adriano	19,14	63,01	82,15	00:30		
	15	19	Parking Port Adriano						11:10
		20	Esporles		37,08	37,08	00:47	47,34	11:57
	16		Tc-G2 "Esporles - Puigpunyent"	7,83			00:03		12:00
		21	Col des Tords		7,43	15,26	00:32	28,61	12:32
	17		Tc-H2 "Col d'Estords - Coll Sa Creu"	11,31			00:03		12:35
		22	Parking Port Adriano		18,50	29,81	00:45	39,75	13:20
			Asistencia Port Adriano	19,14	63,01	82,15	01:10		
	18	23	Parking Port Adriano						14:30
		24	Base Militar		18,35	18,35	00:30	36,70	15:00
	19		Tc-I "Coll Sa Creu - Coll d'Estords"	11,28			00:03		15:03
		25	Puigpunyent		7,32	18,60	00:32	34,88	15:35
	20		Tc-J "Puigpunyent - Esporles"	7,82			00:03		15:38
		26	Port Adriano - Fin 3ª Sección		37,18	45,00	01:07	40,30	16:45
		Port Adriano - Fin 3ª Sección	19,10	62,85	81,95				
3ª Sección		Parque Cerrado-Port Adriano	57,38	188,87	246,25				
		Nº de TRAMOS 3ª Sección	Kms. T.C.	Kms. ENLACE	Kms. TOTALES	% TC			
		6	79,01	203,60	282,61	27,96			

TABLA DE VELOCIDADES MEDIAS Y TRAMOS

Section 3 / Saturday, November 4th - 3ª Sección / Sábado 4 de Noviembre

TC G1	Esporles-Puigpunyent		MEDIA NORMAL		MEDIA EXCEPCIONAL -5 km/h	
	DE	A	Alta	Baja	Alta	Baja
	0,000	5,060	55	50	50	45
	5,060	7,830	50	45	45	40

TC H1	Estords - Sa Creu		MEDIA NORMAL		MEDIA EXCEPCIONAL -5 km/h	
	DE	A	Alta	Baja	Alta	Baja
	0,000	3,890	63	58	58	53
	3,890	6,320	50	45	45	40
	6,320	7,320	58	53	53	48
	7,320	9,310	50	45	45	40
	9,310	10,310	58	53	53	48
	10,310	11,310	53	48	48	43

TC G2	Esporles-Puigpunyent		MEDIA NORMAL		MEDIA EXCEPCIONAL -5 km/h	
	DE	A	Alta	Baja	Alta	Baja
	0,000	5,060	57	52	52	47
	5,060	7,830	52	47	47	42

TC H2	Estords - Sa Creu		MEDIA NORMAL		MEDIA EXCEPCIONAL -5 km/h	
	DE	A	Alta	Baja	Alta	Baja
	0,000	3,890	65	60	60	55
	3,890	6,320	50	45	45	40
	6,320	7,320	60	55	55	50
	7,320	9,310	50	45	45	40
	9,310	10,310	60	55	55	50



TC I	Sa Creu - Estords		MEDIA NORMAL		MEDIA EXCEPCIONAL -5 km/h	
	DE	A	Alta	Baja	Alta	Baja
	0,000	1,003	52	47	47	42
	1,003	3,002	60	55	55	50
	3,002	3,970	50	45	45	40
	3,970	5,000	60	55	55	50
	5,000	7,020	50	45	45	40
	7,020	11,280	62	57	57	52

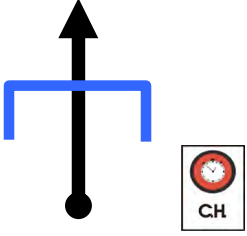


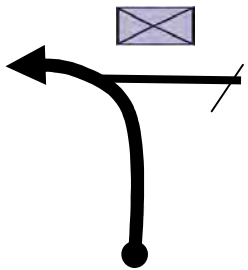
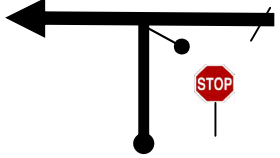

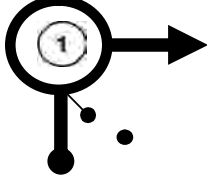
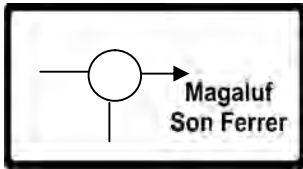


TC J	Puigpunyent - Esporles		MEDIA NORMAL		MEDIA EXCEPCIONAL -5 km/h	
	DE	A	Alta	Baja	Alta	Baja
	0,000	3,450	50	45	45	40
	3,450	6,480	55	50	50	45





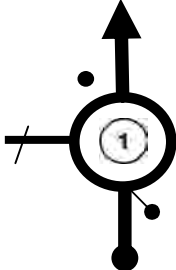

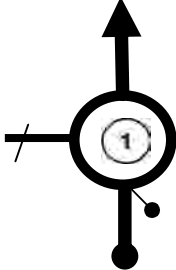
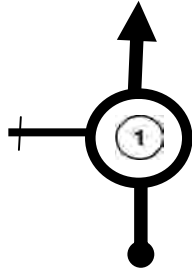
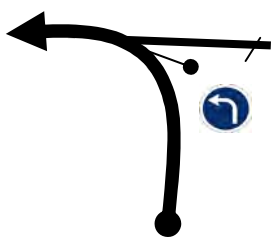
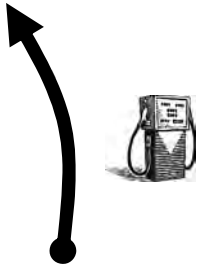

PORT ADRIANO





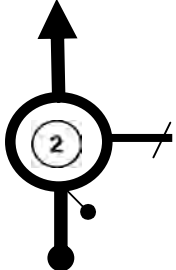
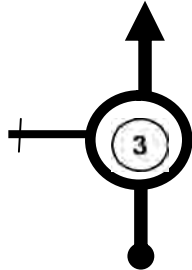
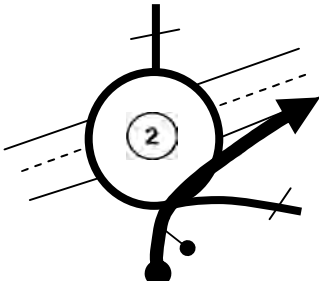

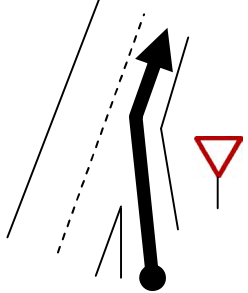


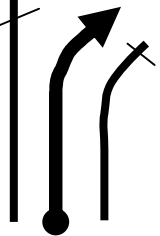

550 Challenge Mallorca			Distance	37,080	
C.H.	Tc G1		Time	0:47	
			Average	47,34	


DISTANCE		DIRECTION	INFORMATION	KM	MILLES
TOTAL	PARTIAL			TO GO	
1	0,000				0,00
	0,000	Section 3			37,080
2	0,060				0,04
	0,060			37,020	
3	0,720				0,45
	0,660			36,360	
4	0,800				0,50
	0,080			36,280	
5	1,200		Via de la Cornisa 		0,75
	0,400			35,880	




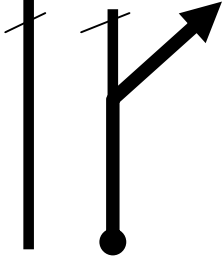

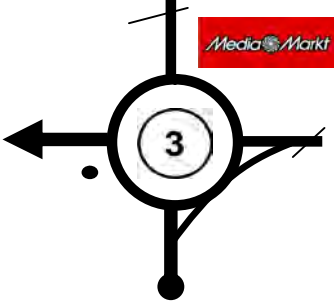

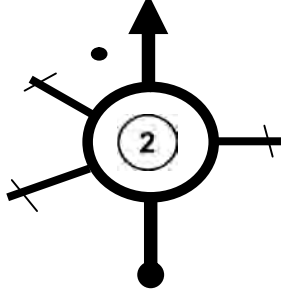
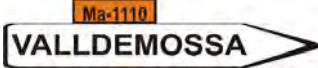
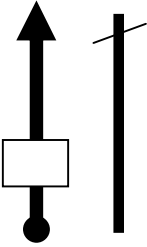

550 Challenge Mallorca			Distance	37,080	
C.H.	Tc G1		Time	0:47	
			Average	47,34	



DISTANCE		DIRECTION	INFORMATION	KM	MILLES
TOTAL	PARTIAL			TO GO	
2,180			c/ del Buho 		1,35
	6			0,980	
2,670			c/ del Buho		1,66
	7			0,490	
3,290			Carrer Tudó		2,04
	8			0,620	
4,230					2,63
	9			0,940	
4,360					2,71
	10			0,130	

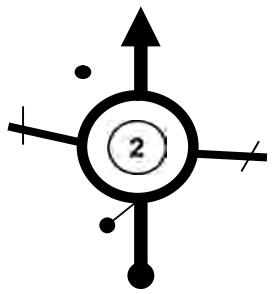

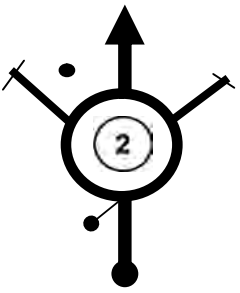

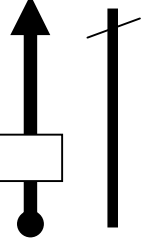

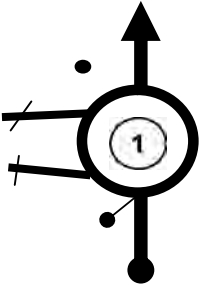



550 Challenge Mallorca			Distance	37,080	
C.H.	Tc G1		Time	0:47	
			Average	47,34	



DISTANCE		DIRECTION	INFORMATION	KM	MILLES
TOTAL	PARTIAL			TO GO	
5,250				31,830	3,26
	11				
5,720				31,360	3,55
	12				
6,670	!!!		Ma-1 	30,410	4,14
	13				
7,050			Ma-1 		4,38
	14				
15,070	!!!		Ma-20 	22,010	9,36
	15				

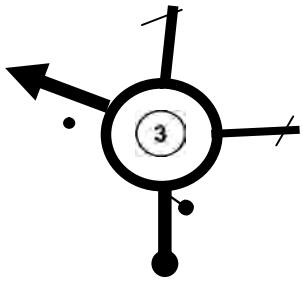

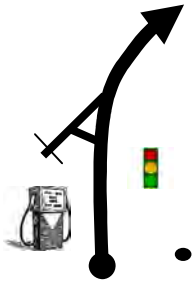


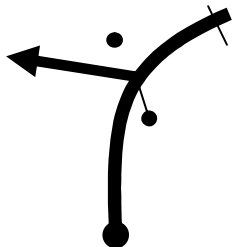

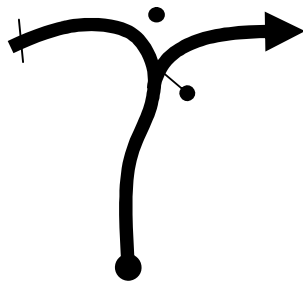

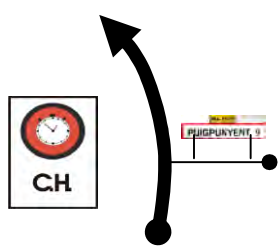


550 Challenge Mallorca			Distance	37,080	FRIB
C.H.	Tc G1		Time	0:47	
			Average	47,34	

DISTANCE		DIRECTION	INFORMATION	KM	MILLES
TOTAL	PARTIAL			TO GO	
15,250	!!!		Ma-20 	 21,830	9,48
	16			0,180	
21,270	!!!			15,810	13,22
	17			6,020	
21,540			Ma-1110 	15,540	13,38
	18			0,270	
21,720			Ma-1110 	15,360	13,50
	19			0,180	
22,190	!!!		Ma-1110 	14,890	13,79
	20			0,470	

550 Challenge Mallorca			Distance	37,080	
C.H.	Tc G1		Time	0:47	
			Average	47,34	

DISTANCE		DIRECTION	INFORMATION	KM	MILLES
TOTAL	PARTIAL			TO GO	
23,840			Ma-1110 		14,81
	21			1,650	
24,690			Ma-1110 		15,34
	22			0,850	
25,240			Ma-1110 		15,68
	23			0,550	
25,930			Ma-1110 		16,11
	24			0,690	
27,030			Ma-1110 		16,80
	25			1,100	

550 Challenge Mallorca			Distance	37,080	
C.H.	Tc G1		Time	0:47	
			Average	47,34	

DISTANCE		DIRECTION	INFORMATION	KM	MILLES
TOTAL	PARTIAL			TO GO	
28,520			Ma-1120  ESPORLES LA GRANJA		17,72
26	1,490			8,560	
33,140			Ma-1120  ESPORLES 		20,59
27	4,620			3,940	
36,620	!!!		Ma-1101  PUIGPUNYENT LA GRANJA		22,75
28	3,480			0,460	
36,800			Ma-1101  PUIGPUNYENT		22,87
29	0,180			0,280	
37,080			Ma-1101  PUIGPUNYENT 9		23,04
30	0,280			C.H. Esporles	



**PORT
ADRIANO**

FJORD 
be unique

 Ajuntament
de Calvià







Tc G

Esporles

Puigpunyent



**PORT
ADRIANO**



Tc G Sporles - Puigpunyent



PORT ADRIANO




SALIDA "Tc G" Esporles - Puigpunyent



190 mts
→



N 39°40'06"
E 2°33'25"





PORT ADRIANO



LLEGADA "Tc G" Esportes - Puigpunyent





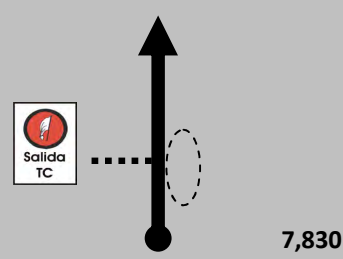

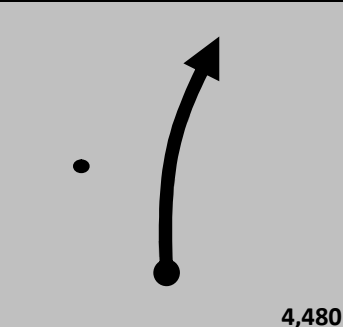

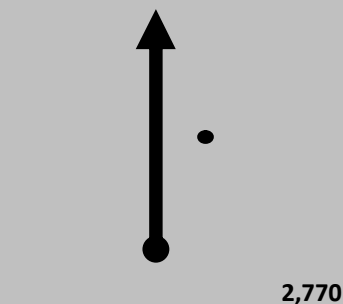

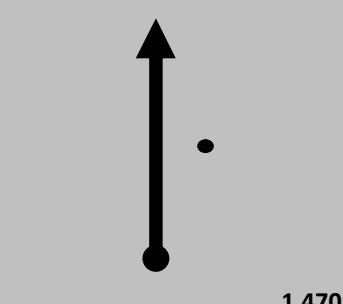

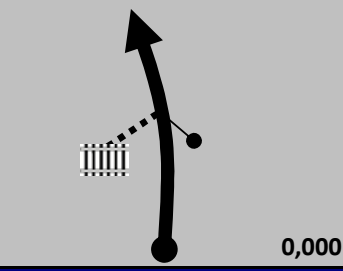

460 mts
→





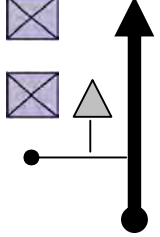


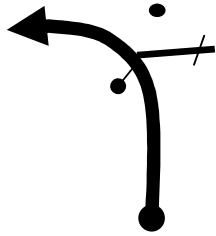

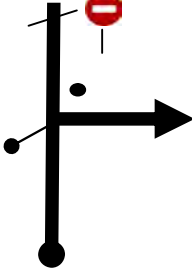
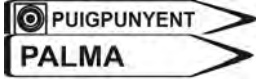
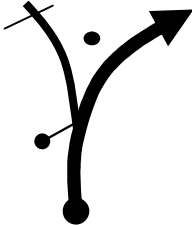

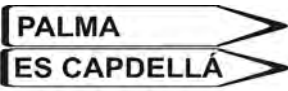
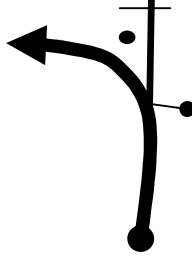

N 39°38'01"
E 2°31'41"




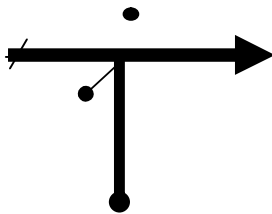
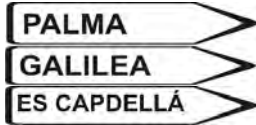
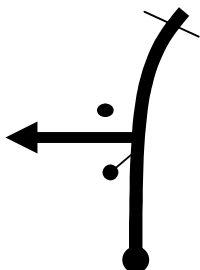





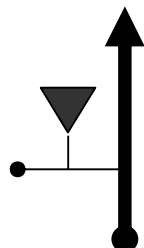


550 Challenge Mallorca			Distance	15,260	
Tc G1	Tc H1		Time	0:32	
			Average	28,61	

DISTANCE		DIRECTION	INFORMATION	KM	MILLES
TOTAL	PARTIAL			TO GO	
0,000			Ma-1101		0,00
	1				
3,350			Ma-1101		2,08
	2				
5,060			Ma-1101		3,14
	3				
6,360			Ma-1101		3,95
	4				
7,830			Ma-1101		4,87
	5				

550 Challenge Mallorca			Distance	15,260	
Tc G1	Tc H1		Time	0:32	
			Average	28,61	

DISTANCE		DIRECTION	INFORMATION	KM	MILLES
TOTAL	PARTIAL			TO GO	
8,290			Ma-1101 		5,15
	6	0,460	STOP		
8,370			Ma-1101 		5,20
	7	0,080		6,890	
8,400			Ma-1101 		5,22
	8	0,030		6,860	
9,150			Ma-1101  		5,69
	9	0,750		6,110	
9,220			Ma-1101 		5,73
	10	0,070		6,040	

550 Challenge Mallorca			Distance	15,260
Tc G1	Tc H1		Time	0:32
			Average	28,61

DISTANCE		DIRECTION	INFORMATION	KM	MILLES
TOTAL	PARTIAL			TO GO	
9,330			Ma-1101 		5,80
	11			0,110	
9,390	!!!		Ma-1041 		5,83
	12			0,060	
9,530			Ma-1041 		5,92
	13			0,140	
15,060			Ma-1016 		9,36
	14			5,530	
15,260			Ma-1016 		9,48
	15			0,200	



PORT ADRIANO

