Road-Book

symbols

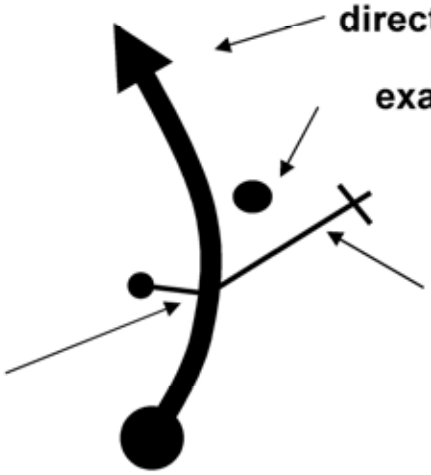

higway sign

signal direction

sign city

Petrol

stone point km

radar

precaution

Time Control

Start

Finish

Control-passed

Section 1

Thursday, October 31th

Section 1 / 1ª Sección

Thursday, October 31th / Jueves 31 de Octubre

		C.H.	Localización	Kms Cronometrados	Kms Enlace	Kms Totales	Tiempo	Velocidad Media	Hora 1º
1ª SECCIÓN	1	1	Parking Port Adriano						**18:00**
		2	Estellencs		54,660	54,660	01:25	38,58	19:25
	2		**Tc-A "Estellencs - Andratx"**	**13,886**			00:03		**19:28**
		3	Calviá		18,214	32,100	00:45	42,80	20:13
	3		**Tc-B "Calviá - Coll de Sa Creu"**	**13,060**			00:03		**20:16**
		4	Port Adriano - Fin 1ª Seccion		18,360	31,420	00:44	42,85	**21:00**
	Port Adriano - Fin 1ª Seccion			**26,946**	**91,234**	**118,180**			

1ª sección	Parking Port Adriano	Kms. T.C.	Kms. ENLACE	Kms. TOTALES	Porcentaje TC
	2	**26,95**	**91,23**	**118,18**	**22,80**

TABLA DE VELOCIDADES MEDIAS Y TRAMOS

Thursday, October 31th / Jueves 31 de Octubre

	Estellencs - Andratx		MEDIA NORMAL		MEDIA EXCEPCIONAL -5 km/h	
TC A	**DE**	**A**	**Alta**	**Baja**	**Alta**	**Baja**
	0,000	6,434	68	63	63	58
	6,434	13,886	70	65	65	60

	Calviá - Sa Creu		MEDIA NORMAL		MEDIA EXCEPCIONAL -5 km/h	
TC B	**DE**	**A**	**Alta**	**Baja**	**Alta**	**Baja**
	0,000	5,609	65	60	60	55
	5,609	8,044	50	45	45	40
	8,044	9,043	60	55	55	50
	9,043	11,047	50	45	45	40
	11,047	12,046	60	55	55	50
	12,046	13,060	55	50	50	45

4. El procedimiento para establecer la media normal o la media excepcional en caso de condiciones climatológicas muy adversas será el siguiente:

- Será decidida, exclusivamente, por el Director de Carrera.
- El Director de Carrera informará a los Jefes de Tramo.
- El Jefe de Tramo será el responsable de mostrar, siempre, un cartel que indique el tipo de media a utilizar que refleje lo siguiente:

- El cartel será mostrado en cada Control Horario (CH) previo a cada Tramo Cronometrado (TC).
- Las dimensiones de los carteles serán de 50 x 25 cm.

550 Challenge Mallorca			Distance	54,660	
C.H.	Tc A		Time	1:25	
			Average	38,58	

DISTANCE TOTAL	DISTANCE PARTIAL	DIRECTION	INFORMATION	KM TO GO	MILLES
0,000		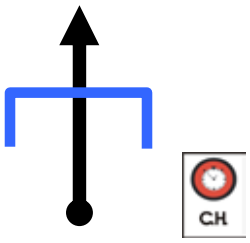	PORT ADRIANO		0,00
1	0,000	Section 1		54,660	
0,060		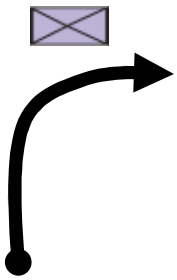			0,04
2	0,060			54,600	
0,700		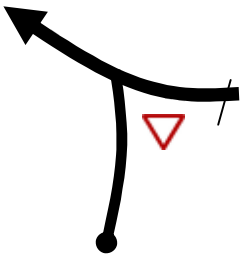			0,43
3	0,640			53,960	
1,360		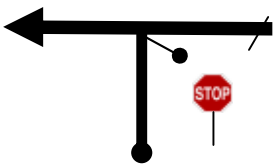	STOP		0,85
4	0,660			53,300	
1,440		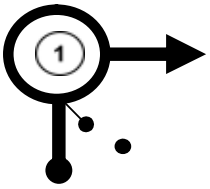	Magaluf Son Ferrer		0,89
5	0,080			53,220	

550 Challenge Mallorca			Distance	54,660	
C.H.	Tc A		Time	1:25	
			Average	38,58	

DISTANCE TOTAL	DISTANCE PARTIAL	DIRECTION	INFORMATION	KM TO GO	MILLES
1,840 6	0,400	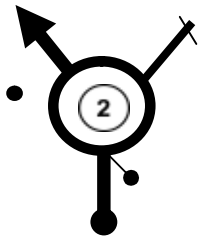	Via de la Cornisa 	52,820	1,14
2,820 7	0,980	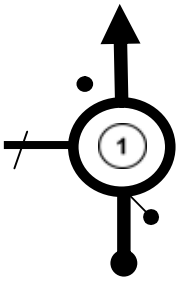	c/ del Buho 	51,840	1,75
3,310 8	0,490	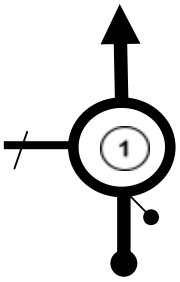	c/ del Buho	51,350	2,06
3,930 9	0,620	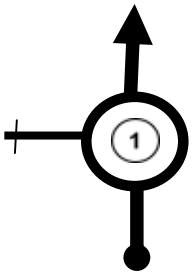	Carrer Tudó	50,730	2,44
4,870 10	0,940	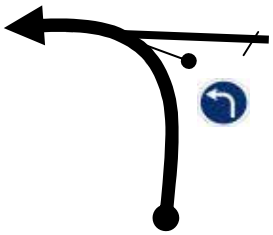		49,790	3,03

550 Challenge Mallorca			Distance	54,660	
C.H.	Tc A		Time	1:25	
			Average	38,58	

DISTANCE TOTAL	DISTANCE PARTIAL	DIRECTION	INFORMATION	KM TO GO	MILLES
5,000 11	0,130		bp	49,660	3,11
5,890 12	0,890	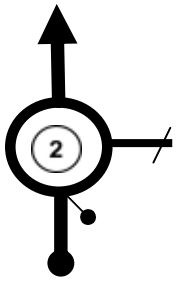		48,770	3,66
6,360 13	0,470	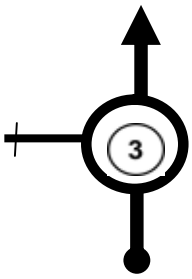		48,300	3,95
7,310 14	!!! 0,950	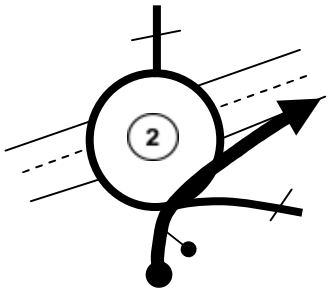	Ma-1 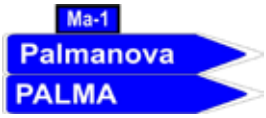	47,350	4,54
7,690 15	0,380	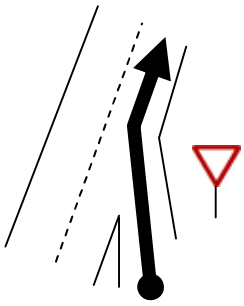	Ma-1 	 46,970	4,78

550 Challenge Mallorca			Distance	54,660	
C.H.	Tc A		Time	1:25	
			Average	38,58	

DISTANCE TOTAL	DISTANCE PARTIAL	DIRECTION	INFORMATION	KM TO GO	MILLES
15,710 16	!!! 8,020	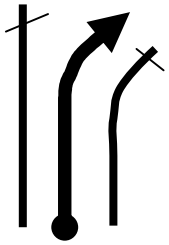	Ma-20 	38,950	9,76
15,890 17	!!! 0,180		Ma-20 	 38,770	9,87
21,910 18	!!! 6,020	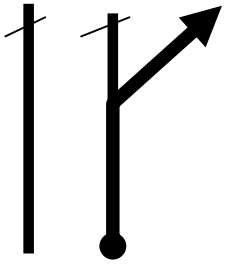		32,750	13,61
22,180 19	0,270	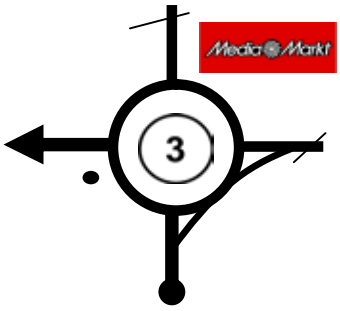	Ma-1110 	32,480	13,78
22,360 20	0,180	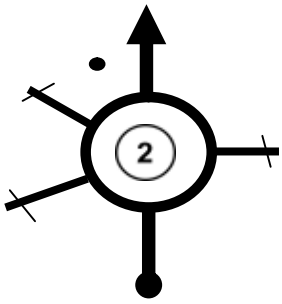	Ma-1110 	32,300	13,89

550 Challenge Mallorca			Distance	54,660	
C.H.	Tc A		Time	1:25	
			Average	38,58	

DISTANCE TOTAL	DISTANCE PARTIAL	DIRECTION	INFORMATION	KM TO GO	MILLES
22,830 21	!!! 0,470	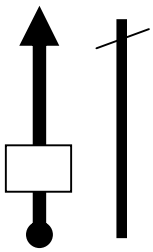	Ma-1110 	31,830	14,19
24,480 22	1,650	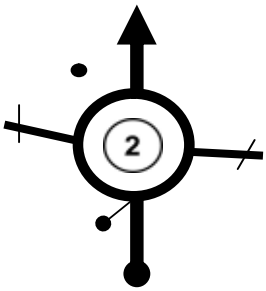	Ma-1110 	30,180	15,21
25,330 23	0,850	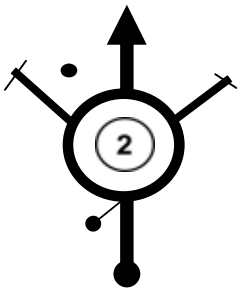	Ma-1110 	29,330	15,74
25,880 24	0,550	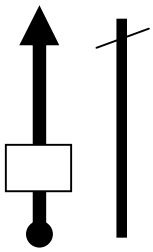	Ma-1110 	28,780	16,08
26,570 25	0,690	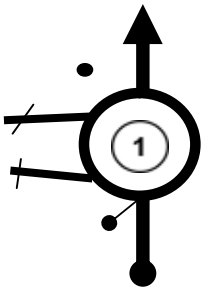	Ma-1110 	28,090	16,51

550 Challenge Mallorca			Distance	54,660	
C.H.	Tc A		Time	1:25	
			Average	38,58	

DISTANCE TOTAL	DISTANCE PARTIAL	DIRECTION	INFORMATION	KM TO GO	MILLES
27,670 26	1,100		Ma-1110 REPSOL	26,990	17,19
29,160 27	1,490	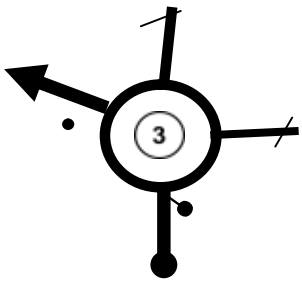	Ma-1120 Ma-1120 ESPORLES LA GRANJA	25,500	18,12
33,780 28	4,620	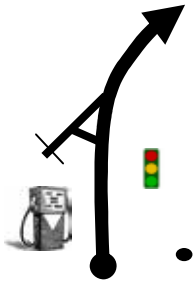	Ma-1120 Ma-1120 ESPORLES 30	20,880	20,99
37,260 29	3,480		Ma-1100 Ma-1100 BANYALBUFAR	17,400	23,15
38,400 30	1,140		Ma-10 BANYALBUFAR ESTELLENCS ANDRATX	16,260	23,86

550 Challenge Mallorca			Distance	54,660	
C.H.	Tc A		Time	1:25	
			Average	38,58	

DISTANCE TOTAL	DISTANCE PARTIAL	DIRECTION	INFORMATION	KM TO GO	MILLES
44,910	31 — 6,510		Ma-10	9,750	27,91
52,400	32 — 7,490		Ma-10	2,260	32,56
53,050	33 — 0,650		Ma-10	1,610	32,96
54,470	34 — 1,420		Ma-10	0,190	33,85
54,660	35 — 0,190		Ma-10	0,000	33,96
		C.H. Estellencs - Andratx			

Tc A

Estellencs

Andratx

Tc A Estellencs - Andratx

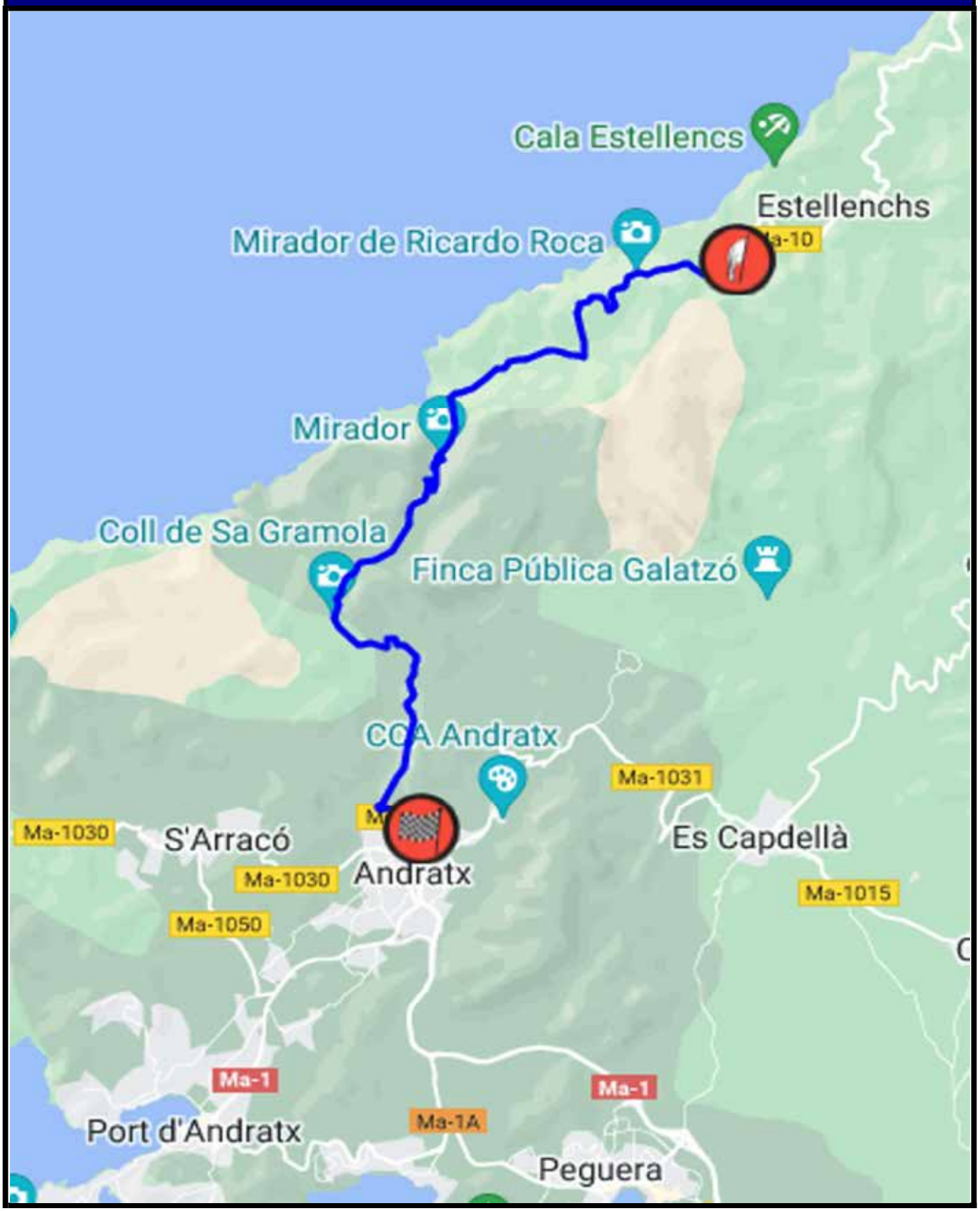

SALIDA "Tc A" Estellencs-Andratx

C.H.

C.H.

440 mts

Salida TC

N 39.647286
E 2.465958

Salida TC

LLEGADA "Tc A" Estellencs-Andratx

Meta TC

Meta TC

540 mts →

STOP

N 39.579702
E 2.421626

STOP

550 Challenge Mallorca			Distance	32,100	
Tc A	Tc B		Time	0:45	
			Average	42,80	

DISTANCE TOTAL	DISTANCE PARTIAL	DIRECTION	INFORMATION	KM TO GO	MILLES
0,000		Salida TC 13,886	Ma-10		0,00
1	0,000	START	Tc A	32,100	
2,414		11,472	Ma-10 99		1,50
2	2,414			29,686	
4,426		9,460	Ma-10 101		2,75
3	2,012			27,674	
6,434		7,452	Ma-10 103		4,00
4	2,008			25,666	
8,460		5,426	Ma-10 105		5,26
5	2,026			23,640	

550 Challenge Mallorca			Distance	32,100	
Tc A	Tc B		Time	0:45	
			Average	42,80	

DISTANCE TOTAL	DISTANCE PARTIAL	DIRECTION	INFORMATION	KM TO GO	MILLES
10,471	2,011	3,415	Ma-10	21,629	6,51
12,487	2,016	1,399	Ma-10	19,613	7,76
13,886	1,399	0,000	Ma-10	18,214	8,63
		FINISH	Tc A		
14,420	0,534	STOP STOP	Ma-10 Ma-10 ANDRATX	17,680	8,96
		STOP			
14,460	0,040	3	Ma-10 PALMA	17,640	8,99

550 Challenge Mallorca			Distance	32,100	
Tc A	Tc B		Time	0:45	
			Average	42,80	

DISTANCE TOTAL	DISTANCE PARTIAL	DIRECTION	INFORMATION	KM TO GO	MILLES
15,000 11	0,540		Ma-10	17,100	9,32
15,500 12	0,500	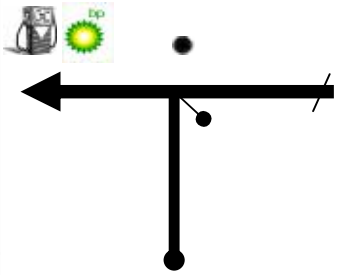	Ma-1B 	16,600	9,63
17,700 13	2,200	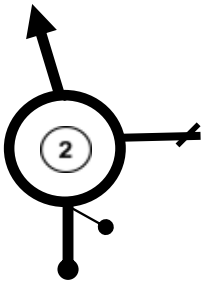	Ma-1B	14,400	11,00
20,490 14	2,790	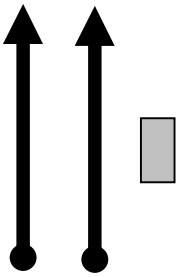	Ma-1 	11,610	12,73
25,260 15	!!! 4,770	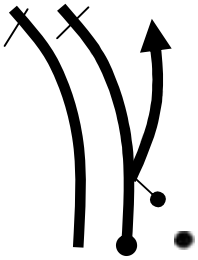	Exit 17 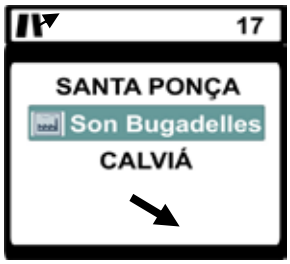	6,840	15,70

550 Challenge Mallorca			Distance	32,100	
Tc A	Tc B		Time	0:45	
			Average	42,80	

DISTANCE TOTAL	DISTANCE PARTIAL	DIRECTION	INFORMATION	KM TO GO	MILLES
25,650 16	!!! 0,390	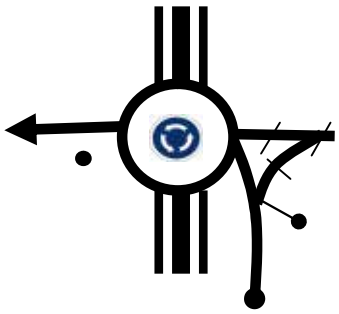	Ma-1014 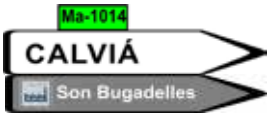	6,450	15,94
26,150 17	0,500	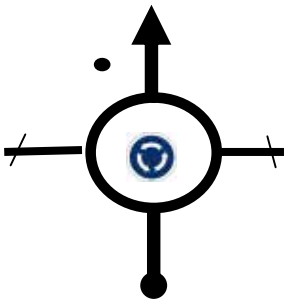	Ma-1014 	5,950	16,25
26,840 18	0,690	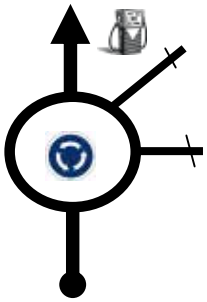	Ma-1014	5,260	16,68
27,660 19	0,820	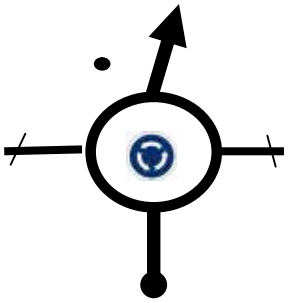	Ma-1014 	4,440	17,19
29,150 20	1,490		Ma-1015 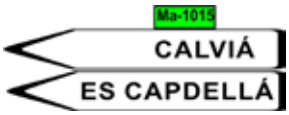	2,950	18,11

550 Challenge Mallorca			Distance	32,100	
Tc A	Tc B		Time	0:45	
			Average	42,80	

DISTANCE TOTAL	DISTANCE PARTIAL	DIRECTION	INFORMATION	KM TO GO	MILLES
30,400 21	!!! 1,250	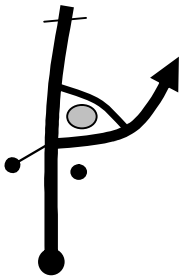		1,700	18,89
31,810 22	1,410	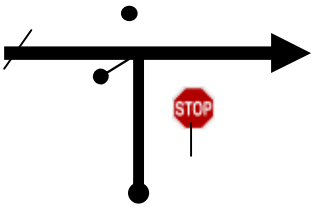	Ma-1016 	0,290	19,77
32,100 23	0,290	 C.H. Calvia-Coll Sa Creu	Ma-1016 	 0,000	19,95

IV
31 OCT-2 NOV 2024
550 CHALLENGE
MALLORCA

Tc B

Calviá

Col Sa Creu

Tc B Calviá - Col Sa Creu

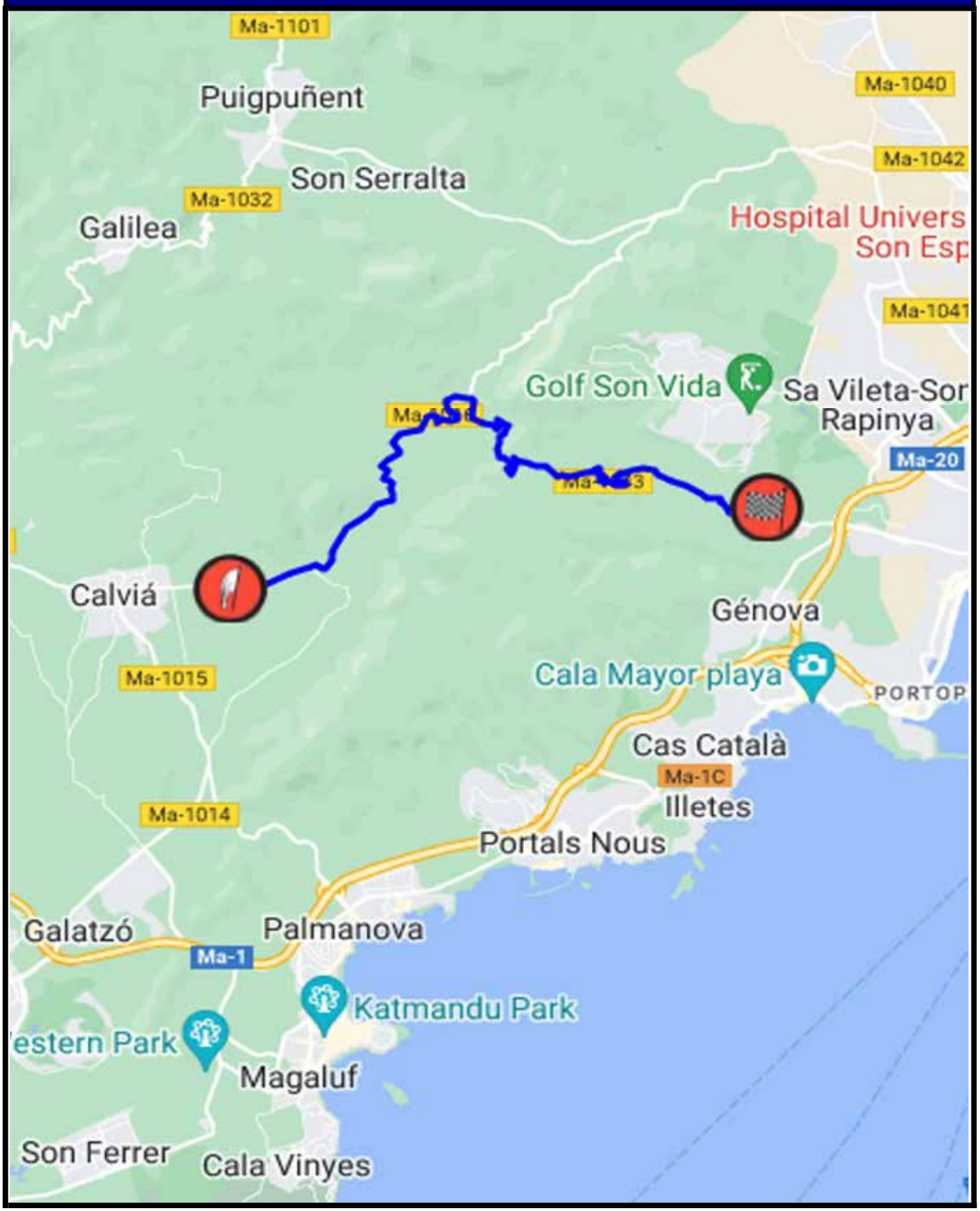

SALIDA "Tc B" Calviá-Col Sa Creu

C.H.

C.H.

450 mts

Salida TC

N 39.566187
E 2.520687

Salida TC

LLEGADA "Tc B" Calviá - Col de Sa Creu

310 mts

N 39.576204
E 2.600074

550 Challenge Mallorca			Distance	31,420	
Tc B	CH		Time	0:44	
			Average	42,85	

DISTANCE TOTAL	DISTANCE PARTIAL	DIRECTION	INFORMATION	KM TO GO	MILLES
0,000		13,060	Ma-1016 Salida TC		0,00
1	0,000	START	Tc B	31,420	
2,549		10,511	Ma-1016 4		1,58
2	2,549			28,871	
4,544		8,516	Ma-1016 6		2,82
3	1,995			26,876	
5,609		7,451	Ma-1043 Col Sa Creu		3,49
4	1,065			25,811	
8,044		5,016	Ma-1043 6		5,00
5	2,435			23,376	

550 Challenge Mallorca			Distance	31,420	
Tc B	CH		Time	0:44	
			Average	42,85	

DISTANCE TOTAL	DISTANCE PARTIAL	DIRECTION	INFORMATION	KM TO GO	MILLES
9,043	6 / 0,999	4,017	Ma-1043	22,377	5,62
11,047	7 / 2,004	2,013	Ma-1043	20,373	6,86
12,046	8 / 0,999	1,014	Ma-1043	19,374	7,49
13,060	9 / 1,014	0,000	Ma-1043	18,360	8,12
		FINISH	Tc B		
13,340	10 / 0,280		Ma-1043	18,080	8,29
		STOP			

550 Challenge Mallorca			Distance	31,420	
Tc B	CH		Time	0:44	
			Average	42,85	

DISTANCE TOTAL	DISTANCE PARTIAL	DIRECTION	INFORMATION	KM TO GO	MILLES
13,880 11	0,540	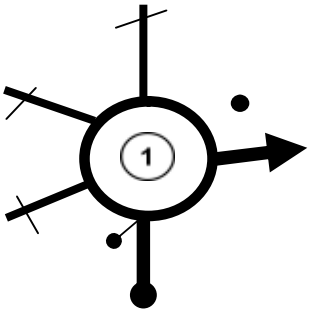	Ma-1044 	17,540	8,62
13,990 12	!!! 0,110	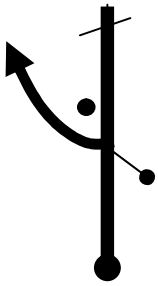	Ma-20 	 17,430	8,69
15,060 13	1,070	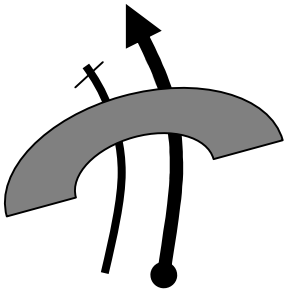	Ma-20 	16,360	9,36
15,820 14	!!! 0,760	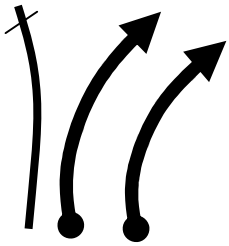	Ma-1 	15,600	9,83
16,290 15	0,470	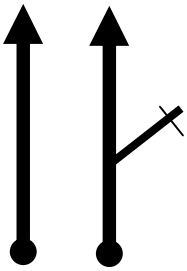	Ma-1 	15,130	10,12

550 Challenge Mallorca			Distance	31,420	
Tc B	CH		Time	0:44	
			Average	42,85	

DISTANCE TOTAL	DISTANCE PARTIAL	DIRECTION	INFORMATION	KM TO GO	MILLES
19,790 16	3,500		Ma-1 10 COSTA D'EN BLANES PORTAL NOUS	11,630	12,30
24,350 17	!!! 4,560		Salida 14 14 Magaluf El Toro Son Bugadelles	7,070	15,13
24,960 18	0,610	3	MAGALUF EL TORO SON FERRER	6,460	15,51
25,850 19	0,890	1	PORT ADRIANO	5,570	16,06
26,110 20	0,260		REPSOL	5,310	16,22

550 Challenge Mallorca			Distance	31,420	
Tc B	CH		Time	0:44	
			Average	42,85	

DISTANCE TOTAL	DISTANCE PARTIAL	DIRECTION	INFORMATION	KM TO GO	MILLES
26,320	0,210	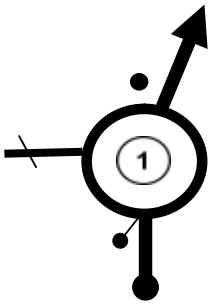	SON FERRER ↑ EL TORO ↑ SANTA PONÇA ↑	5,100	16,35
27,350	1,030	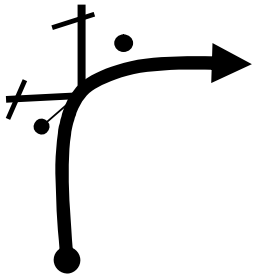	PORT ADRIANO	4,070	16,99
28,260	0,910	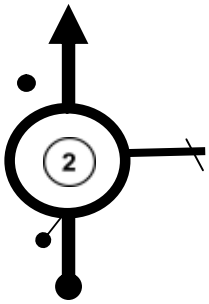	PORT ADRIANO	3,160	17,56
28,870	0,610	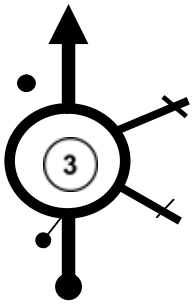	PORT ADRIANO	2,550	17,94
29,360	0,490	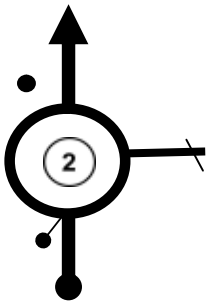	PORT ADRIANO	2,060	18,24

550 Challenge Mallorca			Distance	31,420	
Tc B	CH		Time	0:44	
			Average	42,85	

DISTANCE TOTAL	DISTANCE PARTIAL	DIRECTION	INFORMATION	KM TO GO	MILLES
30,420	1,060	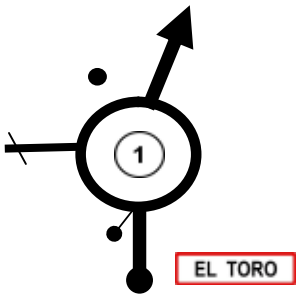		1,000	18,90
30,770	0,350	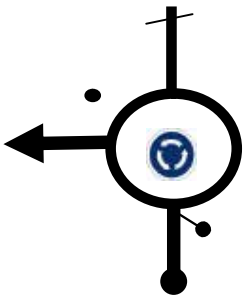		0,650	19,12
30,870	0,100	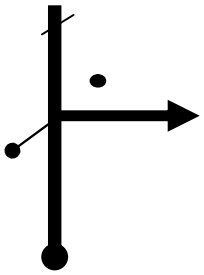		0,550	19,18
31,070	0,200		Port Adriano	0,350	19,31
31,420	0,350	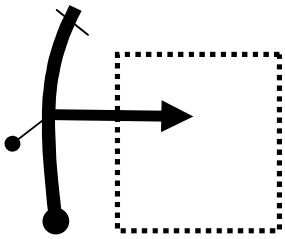	Port Adriano	0,000	19,52
		FINISH SECTION 1			

Section 2

Friday, November 1st

Section 2

Friday, November 1st / Viernes 1 de Noviembre

		C.H.	Localización	Kms Cronometrados	Kms Enlace	Kms Totales	Tiempo	Velocidad Media	Hora 1º
3ª SECCIÓN	4	5	Parking Port Adriano						**08:00**
		6	Pollença		81,040	81,040	01:25	57,20	09:25
	5		**Tc-C1 "Pollença - LLuc"**	**9,550**			00:03		**09:28**
		7	Sta Margarita		40,350	49,900	01:08	44,03	10:36
	6		**Tc-D1 "Sta Margarita - Sineu"**	**10,592**			00:03		**10:39**
		8	Pollença		43,318	53,910	01:10	46,21	11:49
	7		**Tc-C2 "Pollença - LLuc"**	**9,550**			00:03		**11:52**
		9	Sta Margarita		40,350	49,900	01:08	44,03	13:00
	8		**Tc-D2 "Sta Margarita - Sineu"**	**10,592**			00:03		**13:03**
		10	CH Formentor		51,888	62,480	01:22	45,72	**14:25**
			Cap de Formentor		10,520	10,520			
			Comida Formentor	**40,284**	**267,466**	**307,750**			
	9	11	Cap Formentor						**16:00**
	10		**Tc-E "Cap Formentor - Pto. Pollença"**	**17,010**			00:03		**16:03**
		12	Soller		63,780	80,790	01:50	44,07	17:53
	11		**Tc-F "Coll Soller - Palma"**	**10,006**			00:03		**17:56**
		13	Port Adriano		36,164	46,170	01:04	43,28	**19:00**
			Port Adriano - Fin 2ª Sección	**27,016**	**99,944**	**126,960**			
		2ª Sección	**Parque Cerrado-Port Adriano**	**67,300**	**367,410**	**434,710**			

Nº de TRAMOS 2ª Sección	Kms. T.C.	Kms. ENLACE	Kms. TOTALES	% TC
6	**67,300**	**367,410**	**434,710**	**15,48**

TABLA DE VELOCIDADES MEDIAS Y TRAMOS

Friday, November 1st / Viernes 1 de Noviembre

TC C1	Pollença - Lluc		MEDIA NORMAL		MEDIA EXCEPCIONAL -5 km/h	
	DE	A	Alta	Baja	Alta	Baja
	0,000	8,650	65	60	60	55
	8,650	9,550	80	75	75	70

TC D1	Sta. Margarita-Sineu		MEDIA NORMAL		MEDIA EXCEPCIONAL -5 km/h	
	DE	A	Alta	Baja	Alta	Baja
	0,000	1,306	60	55	55	50
	1,306	2,651	55	50	50	45
	2,651	5,296	70	65	65	60
	5,296	10,592	68	63	63	58

TC C2	Pollença - Lluc		MEDIA NORMAL		MEDIA EXCEPCIONAL -5 km/h	
	DE	A	Alta	Baja	Alta	Baja
	0,000	8,650	67	62	62	57
	8,650	9,550	82	77	77	72

TC D2	Sta. Margarita-Sineu		MEDIA NORMAL		MEDIA EXCEPCIONAL -5 km/h	
	DE	A	Alta	Baja	Alta	Baja
	0,000	1,306	62	57	57	52
	1,306	2,651	57	52	52	47
	2,651	5,296	72	67	67	62
	5,296	10,592	70	65	65	60

TC E	Cap de Formentor		MEDIA NORMAL		MEDIA EXCEPCIONAL -5 km/h	
	DE	A	Alta	Baja	Alta	Baja
	0,000	10,321	67	62	62	57
	10,321	14,179	55	50	50	45
	14,179	17,001	70	65	65	60

TC F	Col Soller - Palma		MEDIA NORMAL		MEDIA EXCEPCIONAL -5 km/h	
	DE	A	Alta	Baja	Alta	Baja
	0,000	5,194	50	45	45	40
	5,194	8,354	52	47	47	42
	8,354	10,006	54	49	49	44

Section 2

550 Challenge Mallorca			Distance	81,040	
C.H.	Tc C1		Time	1:25	
			Average	57,20	

DISTANCE TOTAL	DISTANCE PARTIAL	DIRECTION	INFORMATION	KM TO GO	MILLES
0,000					0,00
1	0,000	Section 2		81,040	
0,060					0,04
2	0,060			80,980	
0,720					0,45
3	0,660			80,320	
0,800					0,50
4	0,080			80,240	
1,200			Via de la Cornisa		0,75
5	0,400			79,840	

550 Challenge Mallorca			Distance	81,040	
C.H.	Tc C1		Time	1:25	
			Average	57,20	

DISTANCE TOTAL	DISTANCE PARTIAL	DIRECTION	INFORMATION	KM TO GO	MILLES
2,180	0,980		c/ del Buho	78,860	1,35
2,670	0,490		c/ del Buho	78,370	1,66
3,290	0,620		Carrer Tudó	77,750	2,04
4,230	0,940			76,810	2,63
4,360	0,130			76,680	2,71

550 Challenge Mallorca			Distance	81,040	
C.H.	Tc C1		Time	1:25	
			Average	57,20	

DISTANCE TOTAL	DISTANCE PARTIAL	DIRECTION	INFORMATION	KM TO GO	MILLES
5,250 11	0,890	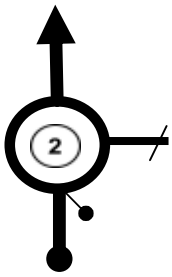		75,790	3,26
5,720 12	0,470	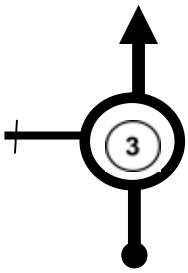		75,320	3,55
6,670 13	!!! 0,950	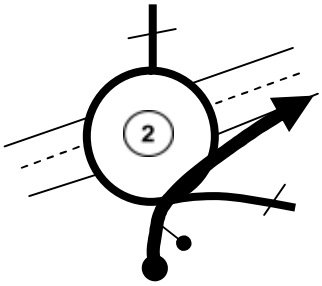	Ma-1 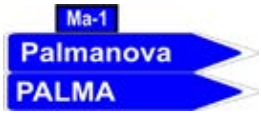	74,370	4,14
7,050 14	0,380	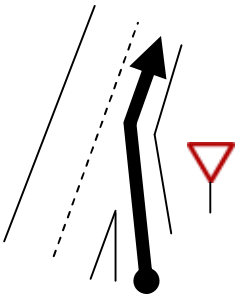	Ma-1 	73,990	4,38
15,070 15	!!! 8,020	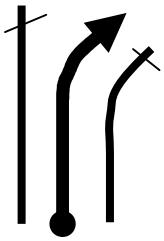	Ma-20 	65,970	9,36

550 Challenge Mallorca			Distance	81,040	
C.H.	Tc C1		Time	1:25	
			Average	57,20	

DISTANCE TOTAL	DISTANCE PARTIAL	DIRECTION	INFORMATION	KM TO GO	MILLES
15,250 16	!!! 0,180	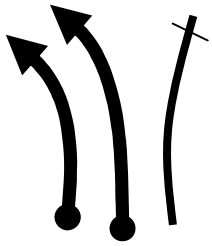	Ma-20 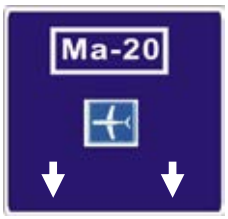	 65,790	9,48
23,510 17	!!! 8,260	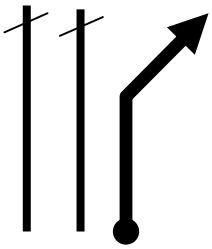	Ma-13 	57,530	14,61
23,820 18	!!! 0,310	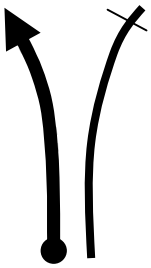	Ma-13 	57,220	14,80
24,340 19	!!! 0,520	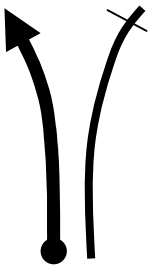	Ma-13 	56,700	15,12
25,020 20	0,680	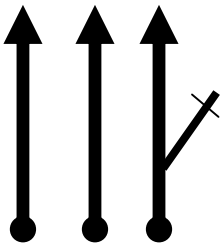	Ma-13 	56,020	15,55

550 Challenge Mallorca			Distance	81,040	
C.H.	Tc C1		Time	1:25	
			Average	57,20	

DISTANCE TOTAL	DISTANCE PARTIAL	DIRECTION	INFORMATION	KM TO GO	MILLES
40,400 21	15,380	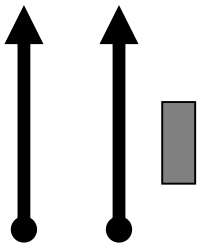	Ma-13 	40,640	25,10
63,130 22	!!! 22,730	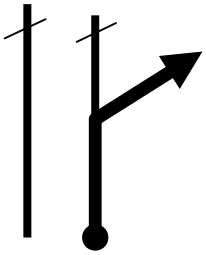	Salida 40 	17,910	39,23
63,600 23	0,470	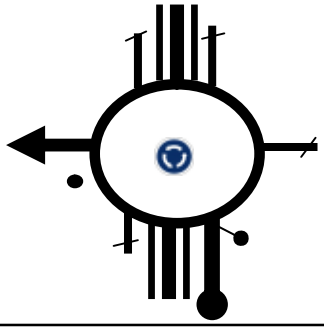	Ma-2200 	17,440	39,52
63,960 24	0,360		Ma-2200 	17,080	39,74
72,130 25	8,170	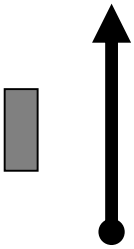	Ma-2200 	8,910	44,82

550 Challenge Mallorca			Distance	81,040	
C.H.	Tc C1		Time	1:25	
			Average	57,20	

DISTANCE TOTAL	DISTANCE PARTIAL	DIRECTION	INFORMATION	KM TO GO	MILLES
74,190	2,060		Ma-2200	6,850	46,10
75,260	1,070		Ma-10	5,780	46,76
81,040	5,780		Ma-10	0,000	50,36
		C.H. Pollença			

IV
31 OCT-2 NOV 2024
550 CHALLENGE
MALLORCA

Tc C1

Pollença

Lluc

"Tc C" Pollença - Lluc

SALIDA "Tc C" Pollença - Lluc

C.H.

C.H.

150 mts

Salida TC

N 39.869689
E 2.960324

Salida TC

LLEGADA "Tc C" Pollença - Lluc

510 mts →

N 39.847962
E 2.896109

550 Challenge Mallorca			Distance	49,900	
Tc C1	Tc D1		Time	1:08	
			Average	44,03	

DISTANCE TOTAL	DISTANCE PARTIAL	DIRECTION	INFORMATION	KM TO GO	MILLES
0,000		Salida TC 9,550	Ma-10		0,00
1	0,000	START	TC C1	49,900	
2,175		7,375	Ma-10 8		1,35
2	2,175			47,725	
4,204		5,346	Ma-10 10		2,61
3	2,029			45,696	
6,229		3,321	Ma-10 12		3,87
4	2,025			43,671	
8,650		0,900	Ma-10		5,37
5	2,421			41,250	

550 Challenge Mallorca			Distance	49,900	
Tc C1	Tc D1	IV 550 CHALLENGE	Time	1:08	FRIB
			Average	44,03	

DISTANCE TOTAL	DISTANCE PARTIAL	DIRECTION	INFORMATION	KM TO GO	MILLES
9,550		0,000	Ma-10 Meta TC		5,93
6	0,900	FINISH	TC C1	40,350	
10,020		STOP	Ma-10	STOP	6,23
7	0,470	STOP		39,880	
13,210			Ma-10 Ma-10 SOLLER INCA PALMA		8,21
8	3,190			36,690	
14,620			Ma-2130 Ma-2130 CAIMARI INCA PALMA		9,08
9	1,410			35,280	
14,730		REPSOL	Ma-2130		9,15
10	0,110			35,170	

550 Challenge Mallorca			Distance	49,900	
Tc C1	Tc D1		Time	1:08	
			Average	44,03	

DISTANCE TOTAL	DISTANCE PARTIAL	DIRECTION	INFORMATION	KM TO GO	MILLES
22,660	7,930		Ma-2130	27,240	14,08
24,590	1,930		Ma-2130	25,310	15,28
28,070	3,480		Ma-2130 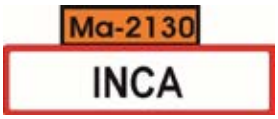	21,830	17,44
29,060	0,990			20,840	18,06
29,170	0,110		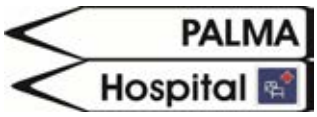	20,730	18,13

550 Challenge Mallorca			Distance	49,900	
Tc C1	Tc D1		Time	1:08	
			Average	44,03	

DISTANCE TOTAL	DISTANCE PARTIAL	DIRECTION	INFORMATION	KM TO GO	MILLES
29,210 16	0,040	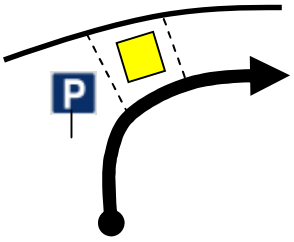		20,690	18,15
29,520 17	!!! 0,310	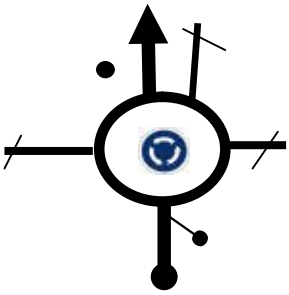	Ma-3440 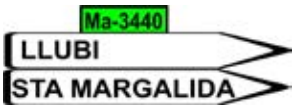	20,380	18,34
30,140 18	0,620	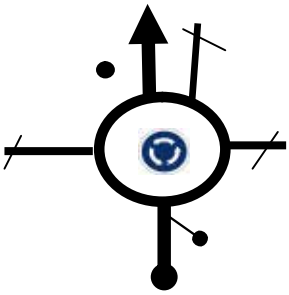	Ma-3440 	19,760	18,73
33,640 19	!!! 3,500	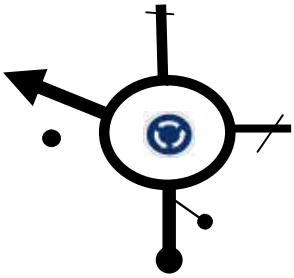	Ma-3500 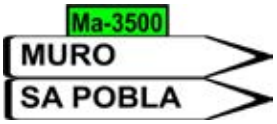	16,260	20,90
39,390 20	5,750	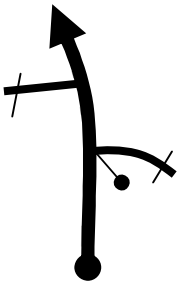	Ma-3500 	10,510	24,48

550 Challenge Mallorca			Distance	49,900	
Tc C1	Tc D1		Time	1:08	
			Average	44,03	

DISTANCE TOTAL	DISTANCE PARTIAL	DIRECTION	INFORMATION	KM TO GO	MILLES
42,080 21	2,690		Ma-3500 MURO	7,820	26,15
42,240 22	0,160		STA MARGALIDA SINEU	7,660	26,25
42,350 23	0,110		STA MARGALIDA SINEU	7,550	26,32
42,850 24	0,500		MANACOR	7,050	26,63
43,240 25	!!! 0,390	STOP	Ma-3430 STOP	6,660	26,87

550 Challenge Mallorca			Distance	49,900	
Tc C1	Tc D1		Time	1:08	
			Average	44,03	

DISTANCE TOTAL	DISTANCE PARTIAL	DIRECTION	INFORMATION	KM TO GO	MILLES
43,730	26 / 0,490		Ma-3430	6,170	27,17
47,970	27 / 4,240		Ma-3440	1,930	29,81
49,470	28 / 1,500		Ma-3443 	0,430	30,74
49,900	29 / 0,430		Ma-3443	0,000	31,01
		C.H. Sta Margarita-Sineu			

IV
31 OCT-2 NOV 2024
550 CHALLENGE
MALLORCA

Tc D1

Sta Margarita

Sineu

Tc D1 - Sta Margarita - Sineu

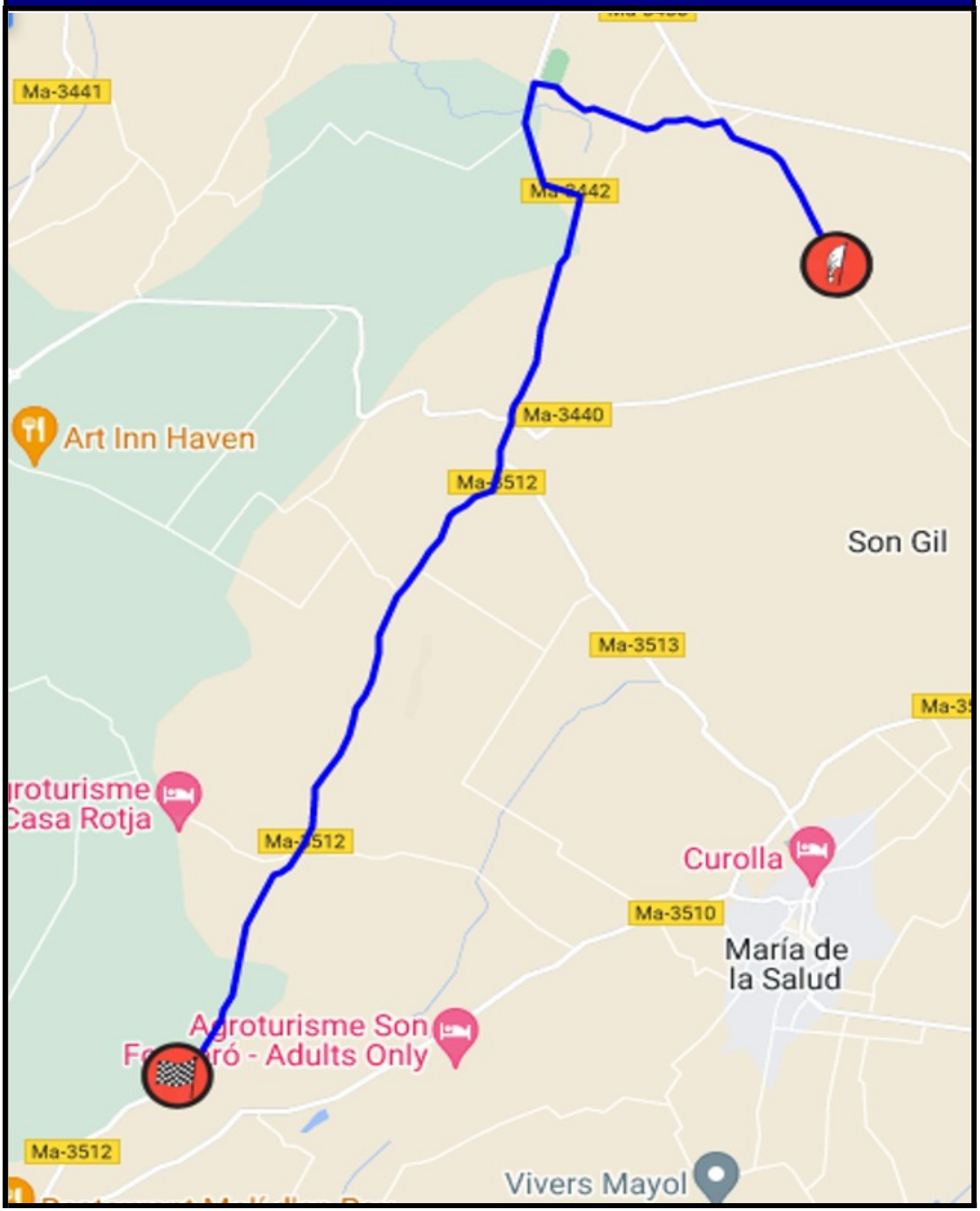

SALIDA "Tc D" Sta Margarita - Sineu

C.H.

C.H.

270 mts

Salida TC

N 39.707895
E 3.077630

Salida TC

LLEGADA "Tc D" Sta Margarita - Sineu

470 mts →

N 39.657083
E 3.028320

550 Challenge Mallorca			Distance	53,600	
Tc D1	Tc C2	IV 550 CHALLENGE	Time	1:10	FRIB
			Average	45,94	

DISTANCE TOTAL	DISTANCE PARTIAL	DIRECTION	INFORMATION	KM TO GO	MILLES
0,000		Salida TC 10,592	Ma-3443 Salida TC		0,00
1	0,000	START	Tc D1	53,600	
1,306		9,286	Ma-3443 2		0,81
2	1,306			52,294	
1,976		8,616	STOP		1,23
3	0,670			51,624	
2,651		7,941	Ma-3442 STOP		1,65
4	0,675			50,949	
4,297		6,295	Ma-3442 Ma-3442 1		2,67
5	1,646			49,303	

550 Challenge Mallorca			Distance	53,600	
Tc D1	Tc C2		Time	1:10	
			Average	45,94	

DISTANCE TOTAL	DISTANCE PARTIAL	DIRECTION	INFORMATION	KM TO GO	MILLES
5,296	6 / 0,999	5,296	Ma-3512	48,304	3,29
7,031	7 / 1,735	3,561	Ma-3512	46,569	4,37
9,052	8 / 2,021	1,540	Ma-3512	44,548	5,62
10,592	9 / 1,540	0,000	Ma-3512	43,008	6,58
		FINISH	Tc D1		
10,970	10 / 0,378	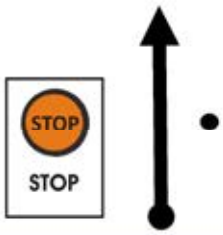	Ma-3512	42,630	6,82
		STOP			

550 Challenge Mallorca			Distance	53,600	
Tc D1	Tc C2		Time	1:10	
			Average	45,94	

DISTANCE TOTAL	DISTANCE PARTIAL	DIRECTION	INFORMATION	KM TO GO	MILLES
11,970 11	1,000	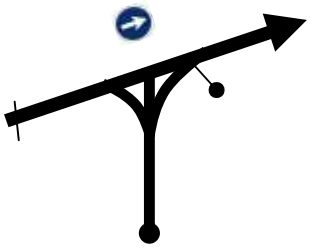	Ma-3510 	41,630	7,44
12,040 12	0,070	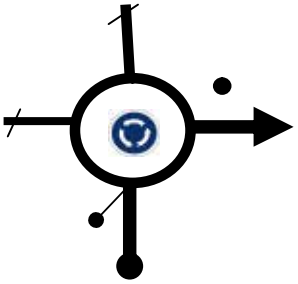	Ma-3240 	41,560	7,48
23,560 13	11,520	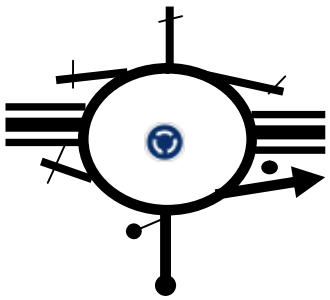	Ma-13 	30,040	14,64
35,680 14	!!! 12,120	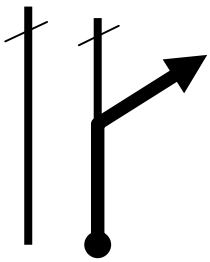	Salida 40 	17,920	22,17
36,160 15	0,480	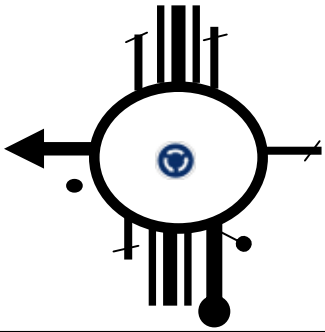	Ma-2200 	17,440	22,47

550 Challenge Mallorca			Distance	53,600	
Tc D1	Tc C2		Time	1:10	
			Average	45,94	

DISTANCE TOTAL	DISTANCE PARTIAL	DIRECTION	INFORMATION	KM TO GO	MILLES
36,520	0,360		Ma-2200	17,080	22,69
44,690	8,170		Ma-2200	8,910	27,77
46,750	2,060		Ma-2200	6,850	29,05
47,820	1,070		Ma-10	5,780	29,71
53,600	5,780		Ma-10	0,000	33,31
		C.H. Pollença			

IV
31 OCT-2 NOV 2024
550 CHALLENGE
MALLORCA

Tc C2

Pollença

Lluc

Tc C - Pollença - Lluc

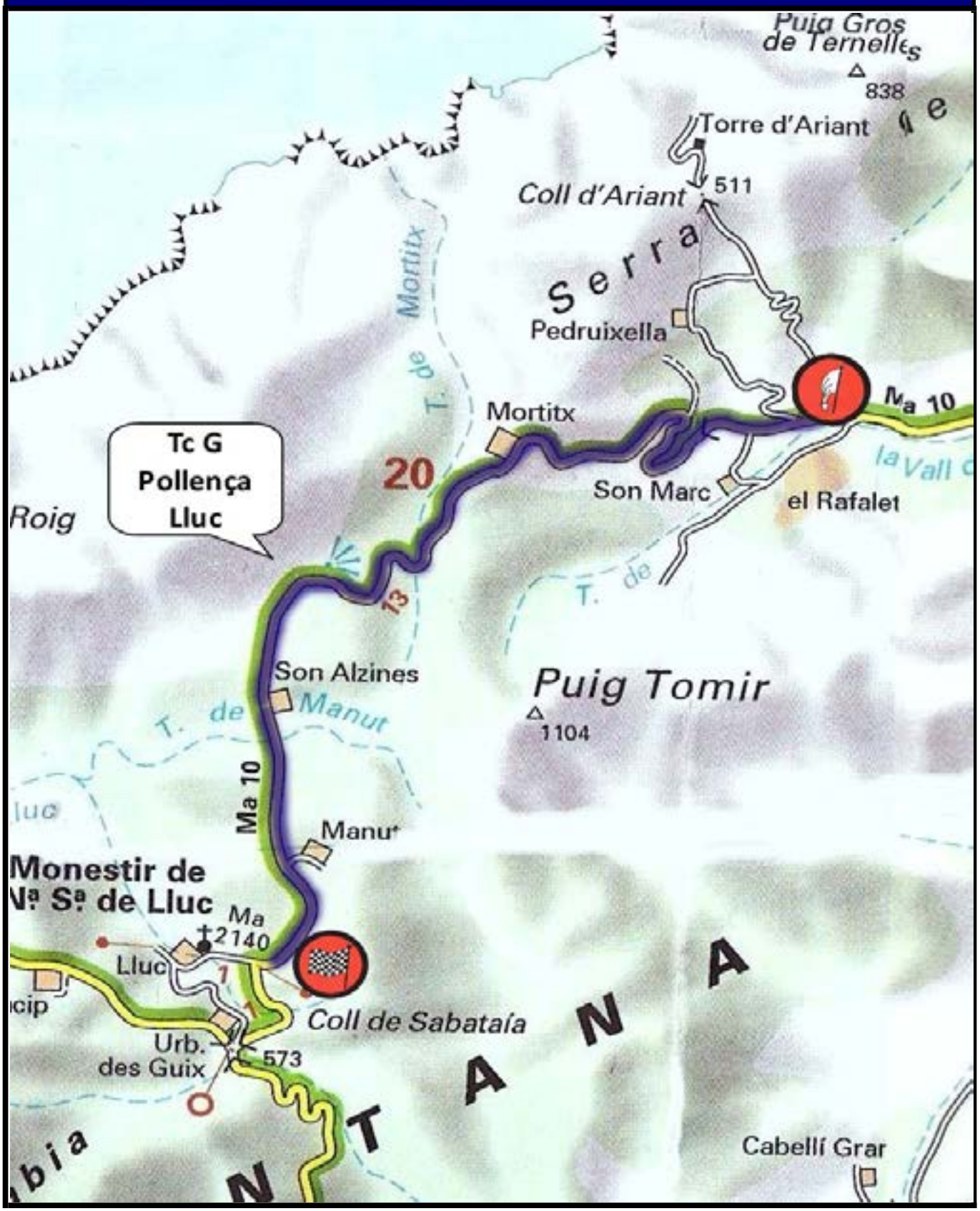

SALIDA "Tc C" Pollença - Lluc

C.H.

C.H.

150 mts

Salida TC

N 39.869689
E 2.960324

Salida TC

LLEGADA "Tc C" Pollença - Lluc

510 mts →

N 39.847962
E 2.896109

550 Challenge Mallorca			Distance	49,900	
Tc C2	Tc D2		Time	1:08	
			Average	44,03	

DISTANCE TOTAL	DISTANCE PARTIAL	DIRECTION	INFORMATION	KM TO GO	MILLES
0,000		Salida TC 9,550	Ma-10		0,00
1	0,000	START	TC C2	49,900	
2,175		7,375	Ma-10 8		1,35
2	2,175			47,725	
4,204		5,346	Ma-10 10		2,61
3	2,029			45,696	
6,229		3,321	Ma-10 12		3,87
4	2,025			43,671	
8,650		0,900	Ma-10		5,37
5	2,421			41,250	

550 Challenge Mallorca			Distance	49,900	
Tc C2	Tc D2	IV 550 CHALLENGE	Time	1:08	FRIB
			Average	44,03	

DISTANCE TOTAL	DISTANCE PARTIAL	DIRECTION	INFORMATION	KM TO GO	MILLES
9,550		0,000	Ma-10 Meta TC		5,93
6	0,900	FINISH	TC C2	40,350	
10,020		STOP	Ma-10	STOP	6,23
7	0,470	STOP		39,880	
13,210			Ma-10 Ma-10 SOLLER INCA PALMA		8,21
8	3,190			36,690	
14,620			Ma-2130 Ma-2130 CAIMARI INCA PALMA		9,08
9	1,410			35,280	
14,730		REPSOL	Ma-2130		9,15
10	0,110			35,170	

550 Challenge Mallorca			Distance	49,900	
Tc C2	Tc D2		Time	1:08	
			Average	44,03	

DISTANCE TOTAL	DISTANCE PARTIAL	DIRECTION	INFORMATION	KM TO GO	MILLES
22,660	7,930		Ma-2130 30 Ma-2130 CAIMARI	27,240	14,08
24,590	1,930		Ma-2130 30 Ma-2130 SELVA	25,310	15,28
28,070	3,480		Ma-2130 Ma-2130 INCA	21,830	17,44
29,060	0,990	STOP	STOP PALMA SENCELLES SINEU	20,840	18,06
29,170	0,110	MAPFRE	PALMA Hospital	20,730	18,13

550 Challenge Mallorca			Distance	49,900	
Tc C2	Tc D2		Time	1:08	
			Average	44,03	

DISTANCE TOTAL	DISTANCE PARTIAL	DIRECTION	INFORMATION	KM TO GO	MILLES
29,210 16	0,040			20,690	18,15
29,520 17	!!! 0,310		Ma-3440 Ma-3440 LLUBI STA MARGALIDA	20,380	18,34
30,140 18	0,620		Ma-3440 Ma-3440 MURO LLUBI Sta MARGARITA	19,760	18,73
33,640 19	!!! 3,500		Ma-3500 Ma-3500 MURO SA POBLA	16,260	20,90
39,390 20	5,750		Ma-3500 MURO	10,510	24,48

550 Challenge Mallorca			Distance	49,900	
Tc C2	Tc D2		Time	1:08	
			Average	44,03	

DISTANCE TOTAL	DISTANCE PARTIAL	DIRECTION	INFORMATION	KM TO GO	MILLES
42,080	2,690		Ma-3500 MURO	7,820	26,15
42,240	0,160		STA MARGALIDA SINEU	7,660	26,25
42,350	0,110		STA MARGALIDA SINEU	7,550	26,32
42,850	0,500		MANACOR	7,050	26,63
43,240	!!! 0,390		Ma-3430 STOP	6,660	26,87

550 Challenge Mallorca			Distance	49,900	
Tc C2	Tc D2		Time	1:08	
			Average	44,03	

DISTANCE TOTAL	DISTANCE PARTIAL	DIRECTION	INFORMATION	KM TO GO	MILLES
43,730 26	0,490		Ma-3430 Ma-3430 ~~MURO~~	6,170	27,17
47,970 27	4,240		Ma-3440 Ma-3440 LLUBI INCA PALMA	1,930	29,81
49,470 28	!!! 1,500		Ma-3443 MURO	0,430	30,74
49,900 29	0,430		Ma-3443 CH	0,000	31,01
		C.H. Sta Margarita-Sineu			

Tc D2

Sta Margarita

Sineu

Tc D2 - Sta Margarita - Sineu

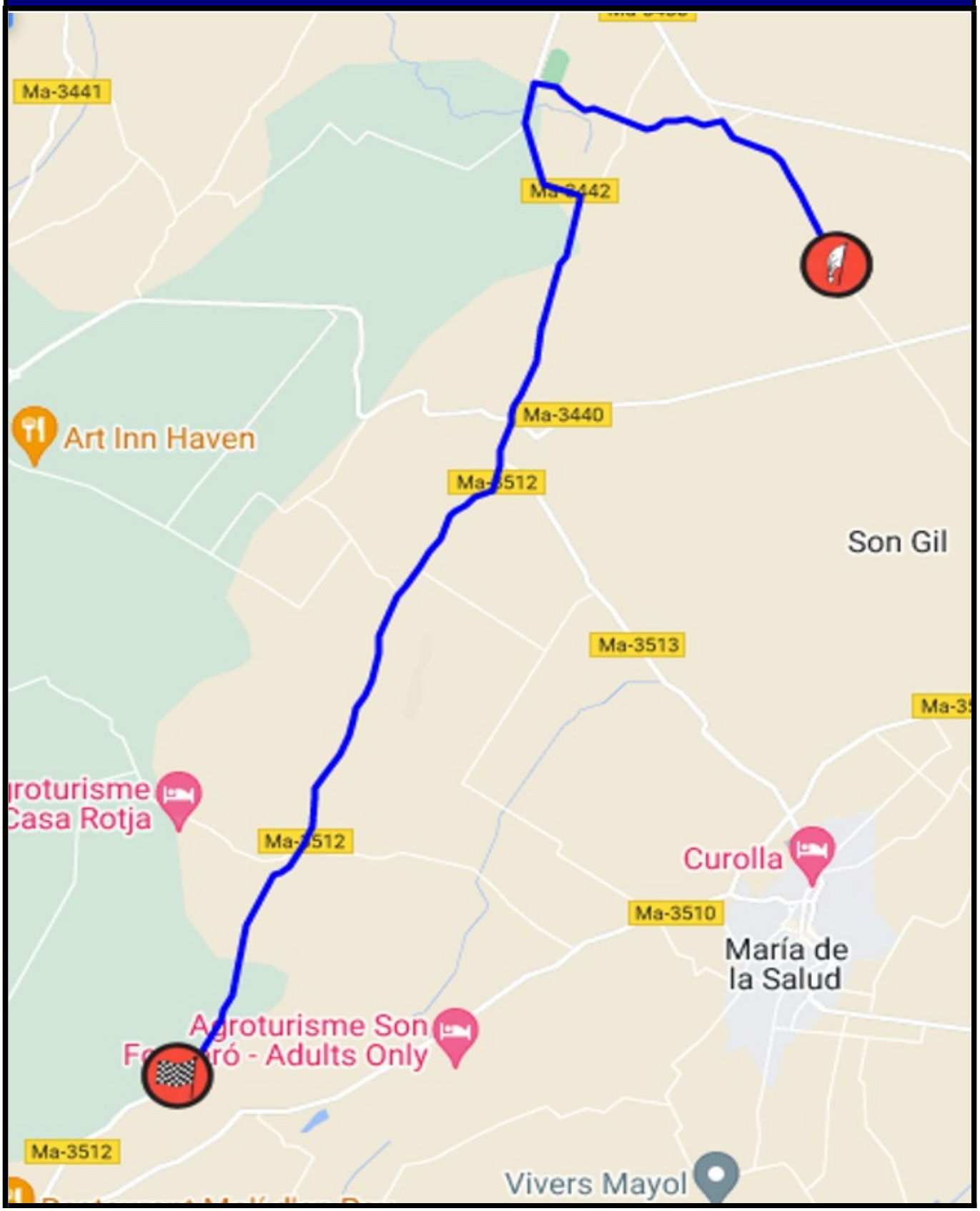

SALIDA "Tc D" Sta Margarita - Sineu

C.H.

C.H.

70 mts

Salida TC

N 39.707895
E 3.077630

Salida TC

LLEGADA "Tc D" Sta Margarita - Sineu

470 mts →

N 39.657083
E 3.028320

550 Challenge Mallorca			Distance	62,480	
Tc D2	C.H.		Time	1:22	
			Average	45,78	

DISTANCE TOTAL	DISTANCE PARTIAL	DIRECTION	INFORMATION	KM TO GO	MILLES
0,000		Salida TC 10,592	Ma-3443 Salida TC		0,00
1	0,000	START	Tc D1	62,480	
1,306		9,286	Ma-3443 2		0,81
2	1,306			61,174	
1,976		8,616	STOP		1,23
3	0,670			60,504	
2,651		7,941	Ma-3442 STOP		1,65
4	0,675			59,829	
4,297		6,295	Ma-3442 Ma-3442 1		2,67
5	1,646			58,183	

550 Challenge Mallorca			Distance	62,480	
Tc D2	C.H.		Time	1:22	
			Average	45,78	

DISTANCE TOTAL	DISTANCE PARTIAL	DIRECTION	INFORMATION	KM TO GO	MILLES
5,296	0,999	5,296	Ma-3512 STOP Ma-3512 SINEU MARIA	57,184	3,29
7,031	1,735	3,561	Ma-3512 Ma-3512 5	55,449	4,37
9,052	2,021	1,540	Ma-3512 Ma-3512 3	53,428	5,62
10,592	1,540	0,000 FINISH	Ma-3512 Meta TC Tc D2	51,888	6,58
10,970	0,378	STOP STOP STOP	Ma-3512 SINEU PALMA	STOP 51,510	6,82

550 Challenge Mallorca			Distance	62,480	
Tc D2	C.H.		Time	1:22	
			Average	45,78	

DISTANCE TOTAL	DISTANCE PARTIAL	DIRECTION	INFORMATION	KM TO GO	MILLES
11,970 11	1,000	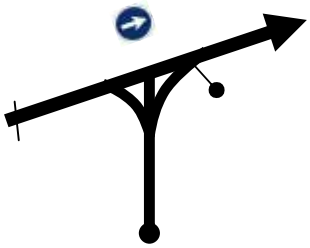	Ma-3510	50,510	7,44
12,040 12	0,070	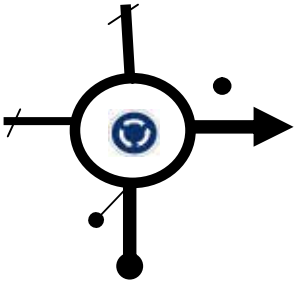	Ma-3240 	50,440	7,48
23,560 13	11,520	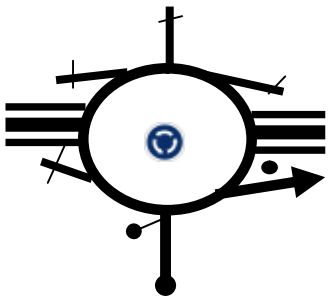	Ma-13 	38,920	14,64
35,680 14	!!! 12,120	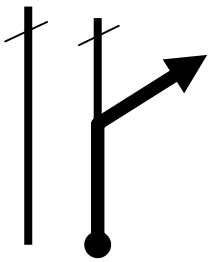	Salida 40 	26,800	22,17
36,160 15	0,480	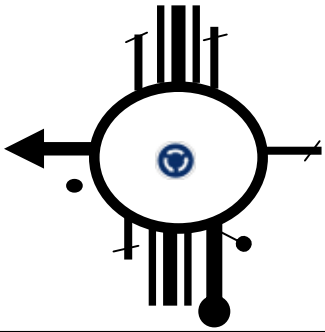	Ma-2200 	26,320	22,47

550 Challenge Mallorca			Distance	62,480	
Tc D2	C.H.		Time	1:22	
			Average	45,78	

DISTANCE TOTAL	DISTANCE PARTIAL	DIRECTION	INFORMATION	KM TO GO	MILLES
36,520	0,360		Ma-2200	25,960	22,69
44,690	8,170		Ma-2200	17,790	27,77
46,750	2,060		Ma-2200	15,730	29,05
47,820	1,070		Ma-2200	14,660	29,71
52,350	4,530		Ma-2200	10,130	32,53

550 Challenge Mallorca			Distance	62,480	
Tc D2	C.H.		Time	1:22	
			Average	45,78	

DISTANCE TOTAL	DISTANCE PARTIAL	DIRECTION	INFORMATION	KM TO GO	MILLES
52,890 21	0,540	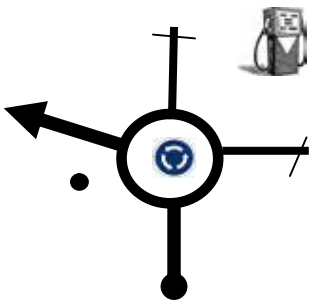	Ma-2200 Gasolinera 2oo mts recto	9,590	32,86
53,520 22	0,630	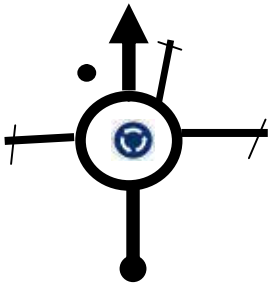	Ma-2200 	8,960	33,26
54,120 23	0,600	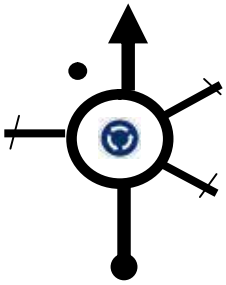	Ma-2200 	8,360	33,63
55,490 24	1,370	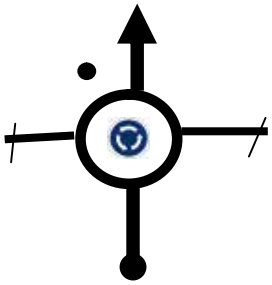	Ma-2210 	6,990	34,48
62,350 25	!!! 6,860	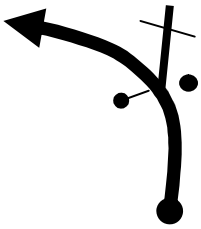	Ma-2210 	0,130	38,74

550 Challenge Mallorca			Distance	62,480	
Tc D2	C.H.		Time	1:22	
			Average	45,78	

DISTANCE TOTAL	DISTANCE PARTIAL	DIRECTION	INFORMATION	KM TO GO	MILLES
62,480		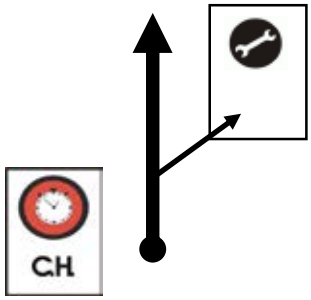	Ma-2210 N 39º55'46'' E 03º08'02''		38,82
26	0,130			0,000	
72,960		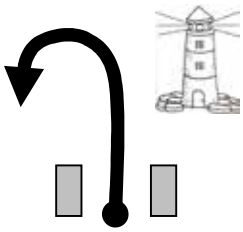	Ma-2210 Seguir instrucciones del Organizador para aparcar		45,34
27	10,480	Comida Cap Formentor			

IV
31 OCT-2 NOV 2024
550 CHALLENGE
MALLORCA

Tc E

Cap Formentor

Pto. Pollença

Tc E Cap Formentor - Pto. Pollença

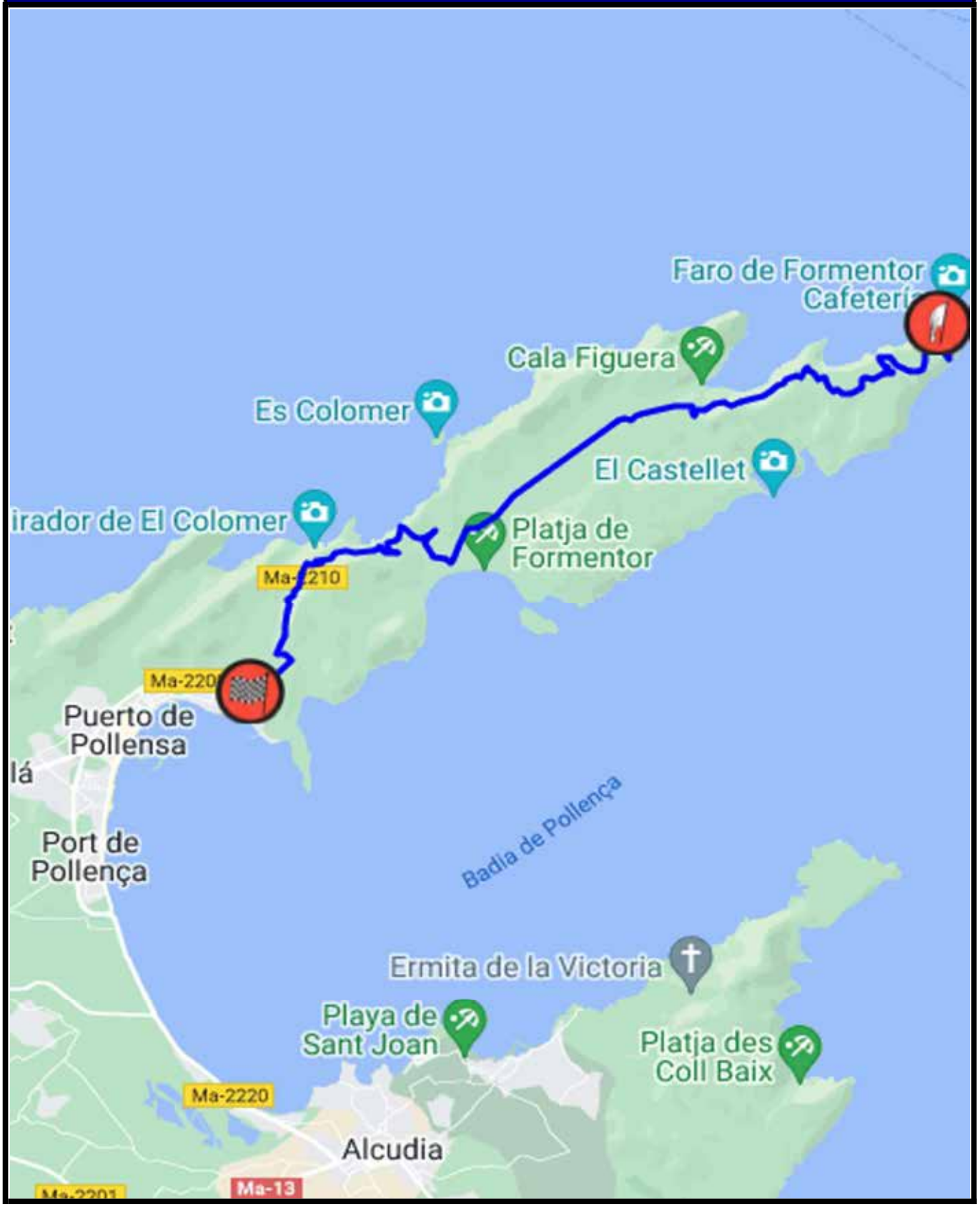

SALIDA "Tc E" Cap de Formentor - Pto. Pollença

C.H.

C.H.

70 mts

Salida TC

N 39.959901
E 3.210002

Salida TC

LLEGADA "Tc I" Cap de Formentor - Pto. Pollença

200 mts →

N 39.912309
E 3.101616

550 Challenge Mallorca			Distancia	80,790	
Tc E	Tc F		Tiempo	1:50	
			Promedio	44,07	

DISTANCIA TOTAL	DISTANCIA PARCIAL	DIRECCION	INFORMACION	KM Faltan	Millas
0,000		Salida TC 17,001	Ma-2210 Ma-2210 19		0,00
1	0,000	START Tc E		80,790	
2,017		14,984	Ma-2210 Ma-2210 17		1,25
2	2,017			78,773	
4,037		12,964	Ma-2210 Ma-2210 15		2,51
3	2,020			76,753	
5,175		11,826	Ma-2210		3,22
4	1,138			75,615	
6,274		10,727	Ma-2210 BUS		3,90
5	1,099			74,516	

550 Challenge Mallorca			Distancia	80,790	
Tc E	Tc F		Tiempo	1:50	
			Promedio	44,07	

DISTANCIA TOTAL	DISTANCIA PARCIAL	DIRECCION	INFORMACION	KM Faltan	Millas
7,495 6	!!! 1,221	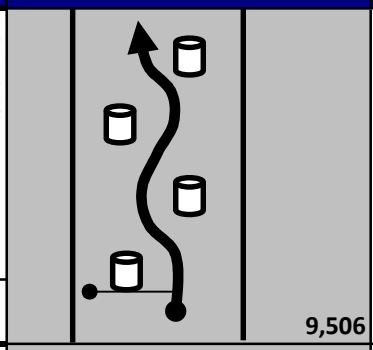 9,506	Ma-2210 	73,295	4,66
8,080 7	0,585	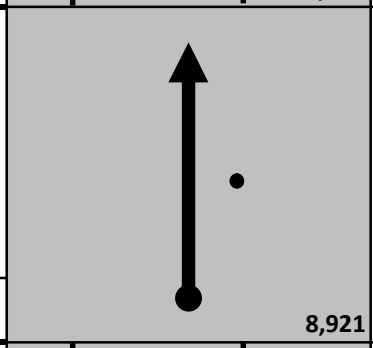 8,921	Ma-2210 	72,710	5,02
9,200 8	!!! 1,120	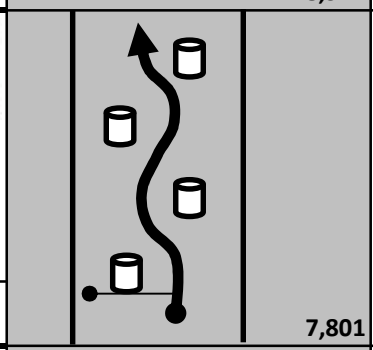 7,801	Ma-2210 	71,590	5,72
10,100 9	0,900	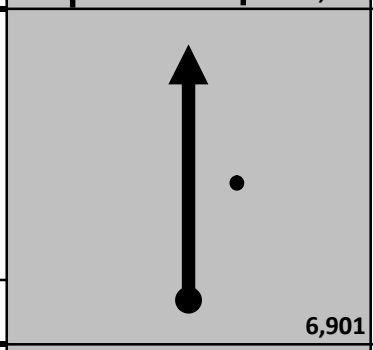 6,901	Ma-2210 	70,690	6,28
10,321 10	0,221	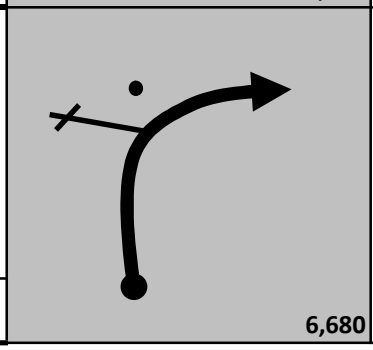 6,680	Ma-2210 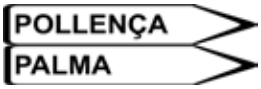	70,469	6,41

550 Challenge Mallorca			Distancia	80,790	
Tc E	Tc F		Tiempo	1:50	
			Promedio	44,07	

DISTANCIA TOTAL	DISTANCIA PARCIAL	DIRECCION	INFORMACION	KM Faltan	Millas
12,134	1,813	4,867	Ma-2210	68,656	7,54
14,179	2,045	2,822	Ma-2210	66,611	8,81
16,210	2,031	0,791	Ma-2210	64,580	10,07
17,001	0,791	0,000	Ma-2210	63,789	10,56
		FINISH Tc E			
17,160	0,159	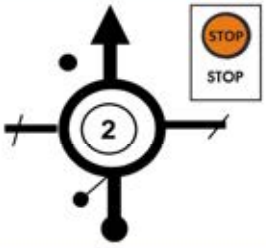	Ma-2200	63,630	10,66
		STOP			

550 Challenge Mallorca			Distancia	80,790	
Tc E	Tc F		Tiempo	1:50	
			Promedio	44,07	

DISTANCIA TOTAL	DISTANCIA PARCIAL	DIRECCION	INFORMACION	KM Faltan	Millas
18,500	1,340	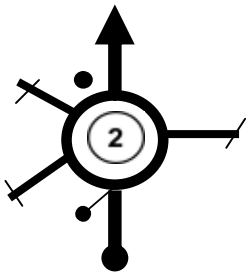	Ma-2200 	62,290	11,50
19,120	0,620	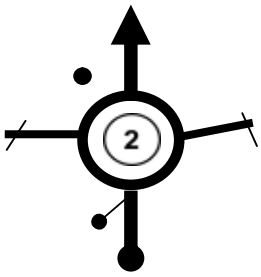	Ma-2200	61,670	11,88
19,720	0,600	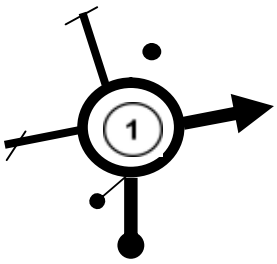	Ma-2200	61,070	12,25
20,290	0,570	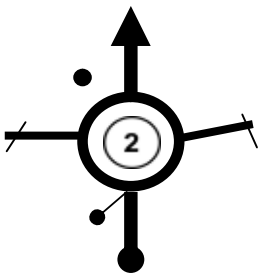	Ma-2200	60,500	12,61
24,850	4,560	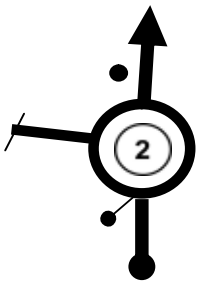	Ma-10	55,940	15,44

550 Challenge Mallorca			Distancia	80,790	
Tc E	Tc F		Tiempo	1:50	
			Promedio	44,07	

DISTANCIA TOTAL	DISTANCIA PARCIAL	DIRECCION	INFORMACION	KM Faltan	Millas
43,830 21	18,980	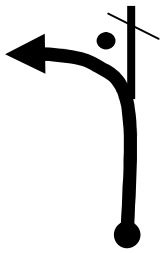	Ma-10 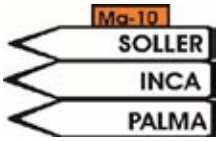	36,960	27,23
45,300 22	1,470	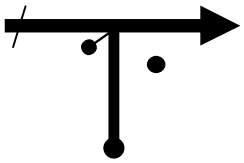	Ma-10 	35,490	28,15
53,960 23	8,660	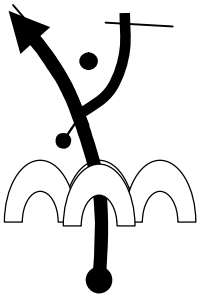	Ma-10 	26,830	33,53
56,760 24	2,800		Ma-10 	24,030	35,27
61,700 25	4,940	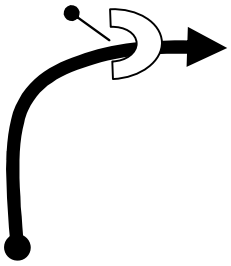	Ma-2200	19,090	38,34

550 Challenge Mallorca			Distancia	80,790	
Tc E	Tc F		Tiempo	1:50	
			Promedio	44,07	

DISTANCIA TOTAL	DISTANCIA PARCIAL	DIRECCION	INFORMACION	KM Faltan	Millas
72,000 26	10,300	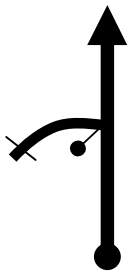	Ma-10	8,790	44,74
76,190 27	4,190	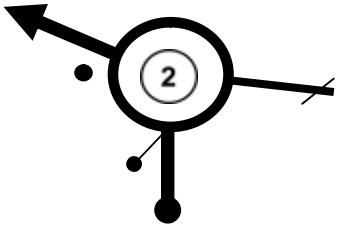	Ma-11 	4,600	47,34
76,420 28	0,230	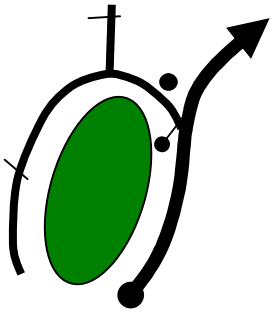	Ma-11 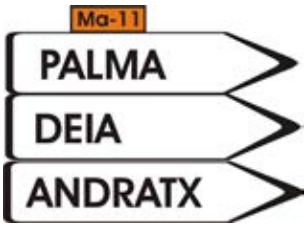	4,370	47,49
77,070 29	0,650	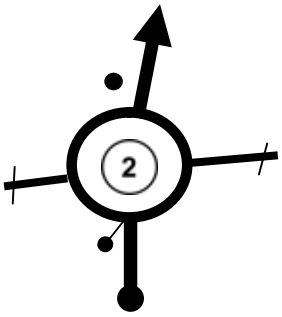	Ma-11 	3,720	47,89
77,570 30	0,500	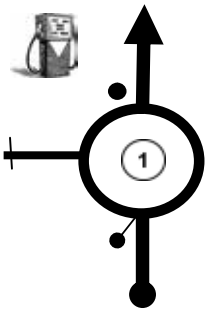	Ma-11 	3,220	48,20

550 Challenge Mallorca			Distancia	80,790	
Tc E	Tc F		Tiempo	1:50	
			Promedio	44,07	

DISTANCIA TOTAL	DISTANCIA PARCIAL	DIRECCION	INFORMACION	KM Faltan	Millas
78,310	31	0,740	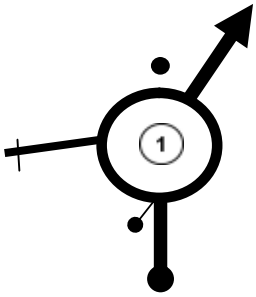	Ma-11	2,480	48,66
80,480	32	2,170	!!! 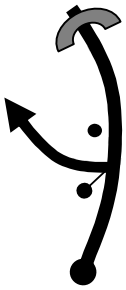	Ma-11A 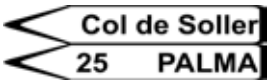	0,310	50,01
80,790	33	0,310	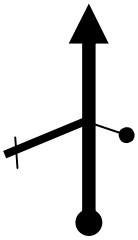	Ma-11a	0,000	50,20
		C.H. Coll Soller - Palma				

IV
31 OCT-2 NOV 2024
550 CHALLENGE
MALLORCA

Tc F

Coll de Soller

Palma

Tc F Coll Soller- Palma

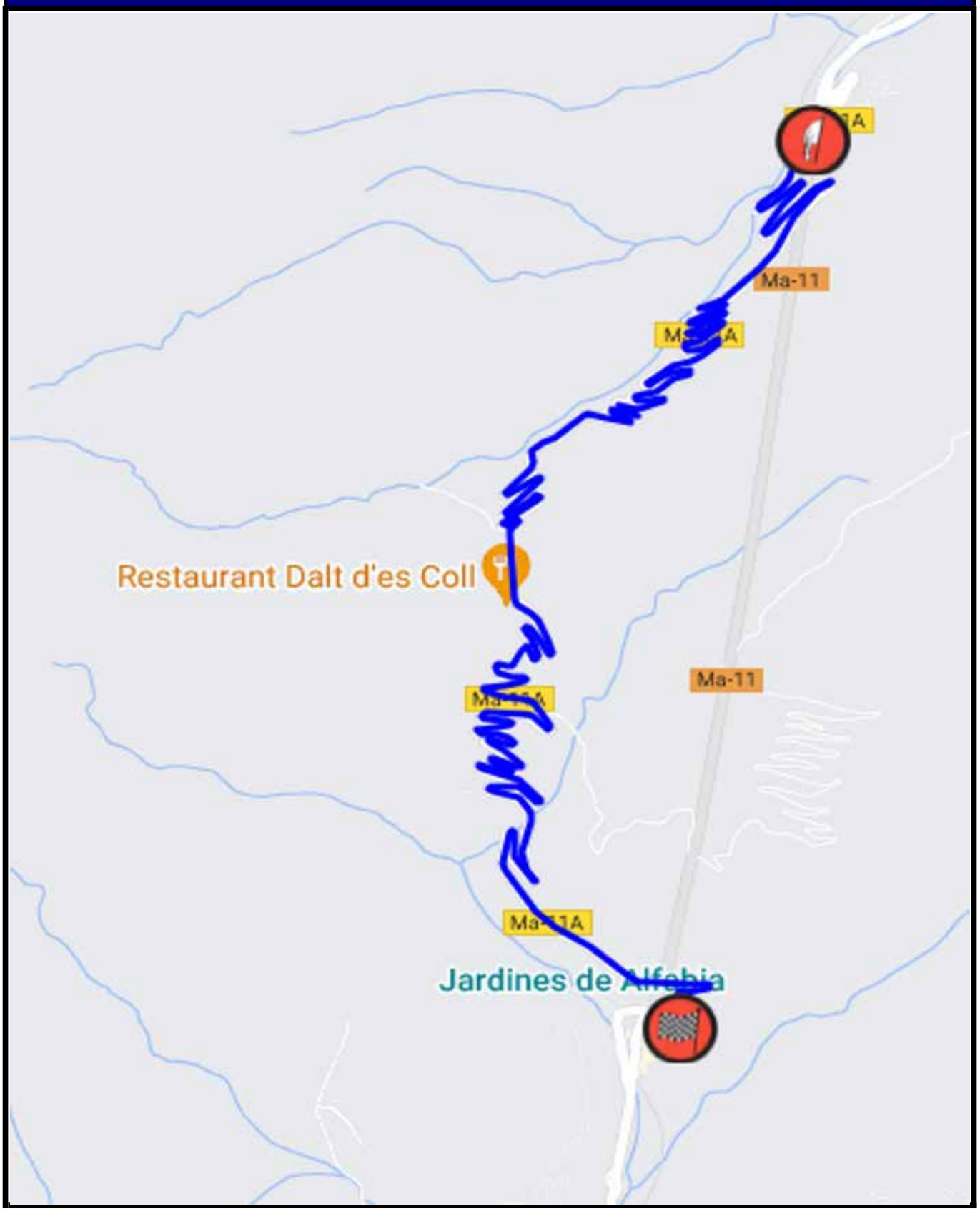

SALIDA "Tc F" Coll de Soller - Palma

C.H.

C.H.

170 mts

Salida TC

N 39.744306
E 2.697144

Salida TC

LLEGADA "Tc F" Coll Soller - Palma

200 mts →

N 39.717577
E 2.692346

550 Challenge Mallorca			Distance	46,170	
Tc F	C.H.		Time	1:04	
			Average	43,28	

DISTANCE TOTAL	DISTANCE PARTIAL	DIRECTION	INFORMATION	KM TO GO	MILLES
0,000		10,006	Ma-11A Salida TC		0,00
1	0,000	START Tc F		46,170	
1,331		8,675	Ma-11A Ma-11A 26		0,83
2	1,331			44,839	
3,319		6,687	Ma-11A Ma-11A 24		2,06
3	1,988			42,851	
5,194		4,812	Ma-11A Coll de Soller 497 mts.		3,23
4	1,875			40,976	
6,334		3,672	Ma-11A Ma-11A 21		3,94
5	1,140			39,836	

550 Challenge Mallorca			Distance	46,170	
Tc F	C.H.		Time	1:04	
			Average	43,28	

DISTANCE TOTAL	DISTANCE PARTIAL	DIRECTION	INFORMATION	KM TO GO	MILLES
8,354		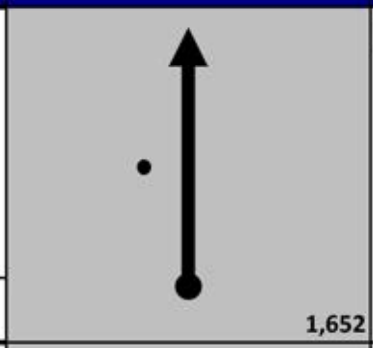 1,652	Ma-11A		5,19
6	2,020			37,816	
10,006		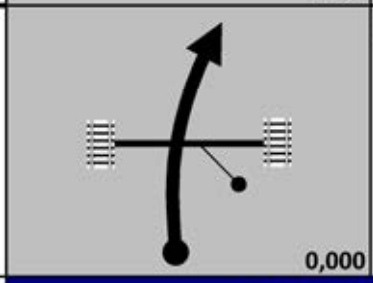 0,000	Ma-11A		6,22
7	1,652	FINISH Tc F		36,164	
10,140			Ma-11	STOP	6,30
8	0,134	STOP		36,030	
10,360			Ma-11 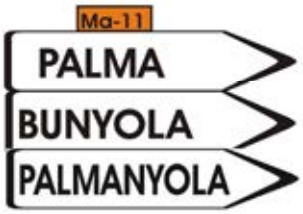		6,44
9	0,220			35,810	
12,710		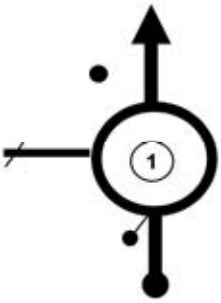	Ma-11 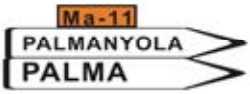		7,90
10	2,350			33,460	

550 Challenge Mallorca			Distance	46,170	
Tc F	C.H.		Time	1:04	
			Average	43,28	

DISTANCE TOTAL	DISTANCE PARTIAL	DIRECTION	INFORMATION	KM TO GO	MILLES
15,070 11	2,360		Ma-11	31,100	9,36
15,860 12	0,790		Ma-11	30,310	9,85
17,090 13	1,230		Ma-11	29,080	10,62
19,210 14	2,120		Ma-11	26,960	11,94
21,360 15	2,150		Ma-11	24,810	13,27

550 Challenge Mallorca			Distance	46,170	
Tc F	C.H.		Time	1:04	
			Average	43,28	

DISTANCE TOTAL	DISTANCE PARTIAL	DIRECTION	INFORMATION	KM TO GO	MILLES
22,920 16	1,560		Ma-11	23,250	14,24
24,010 17	!!! 1,090		Ma-20	22,160	14,92
24,230 18	0,220		Ma-20	21,940	15,06
24,420 19	0,190		Ma-20	21,750	15,17
29,810 20	5,390		Ma-20	16,360	18,52

550 Challenge Mallorca			Distance	46,170	
Tc F	C.H.		Time	1:04	
			Average	43,28	

DISTANCE TOTAL	DISTANCE PARTIAL	DIRECTION	INFORMATION	KM TO GO	MILLES
30,570 21	!!! 0,760		Ma-1 11A Ma-1 Palmanova Andratx	15,600	19,00
31,040 22	0,470		Ma-1 Ma-1 Palmanova Andratx	15,130	19,29
34,540 23	3,500		Ma-1 10 COSTA D'EN BLANES PORTAL NOUS	11,630	21,46
39,100 24	!!! 4,560		Salida 14 14 Magaluf El Toro Son Bugadelles	7,070	24,30
39,530 25	0,430	3	MAGALUF EL TORO SON FERRER	6,640	24,56

550 Challenge Mallorca			Distance	46,170	
Tc F	C.H.		Time	1:04	
			Average	43,28	

DISTANCE TOTAL	DISTANCE PARTIAL	DIRECTION	INFORMATION	KM TO GO	MILLES
40,620 26	1,090	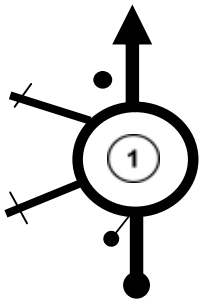		5,550	25,24
40,880 27	0,260			5,290	25,40
41,090 28	0,210	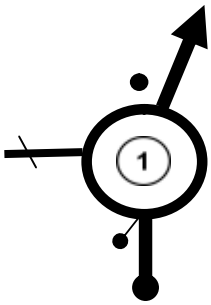		5,080	25,53
42,120 29	1,030	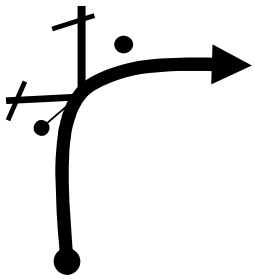		4,050	26,17
43,020 30	0,900	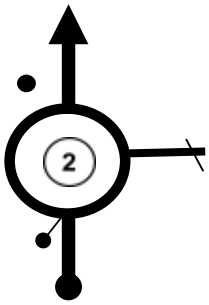		3,150	26,73

550 Challenge Mallorca			Distance	46,170	
Tc F	C.H.		Time	1:04	
			Average	43,28	

DISTANCE TOTAL	DISTANCE PARTIAL	DIRECTION	INFORMATION	KM TO GO	MILLES
43,620	31 / 0,600	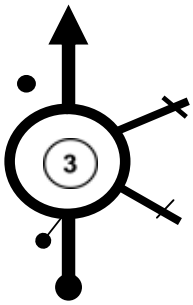		2,550	27,10
44,110	32 / 0,490	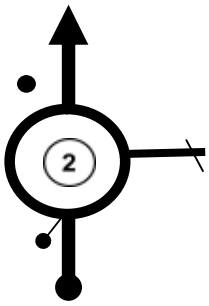		2,060	27,41
45,170	33 / 1,060	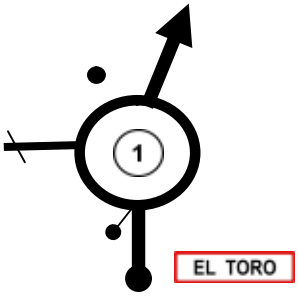		1,000	28,07
45,520	34 / 0,350	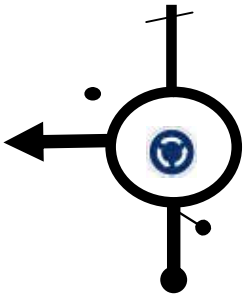		0,650	28,28
45,630	35 / 0,110	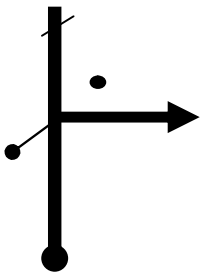		0,540	28,35

550 Challenge Mallorca			Distance	46,170	
Tc F	C.H.		Time	1:04	
			Average	43,28	

DISTANCE TOTAL	DISTANCE PARTIAL	DIRECTION	INFORMATION	KM TO GO	MILLES
45,820			Port Adriano		28,47
36	0,190			0,350	
46,170		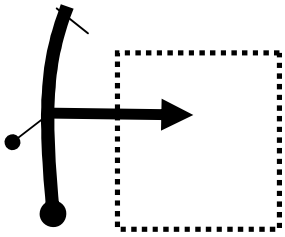	Port Adriano		28,69
37	0,350	FINISH SECTION 2		0,000	

Section 3

Saturday, November 4th

Section 3 / 3ª Sección

Saturday, November 2nd / Sábado 2 de Noviembre

		C.H.	Localización	Kms Cronometrados	Kms Enlace	Kms Totales	Tiempo	Velocidad Media	Hora 1º
3ª SECCIÓN	12	15	Parking Port Adriano						**08:30**
		16	Esporles		37,080	37,080	00:47	47,34	09:17
	13		**Tc-G1 "Esporles - Puigpunyent"**	**7,835**			00:03		**09:20**
		17	Col des Tords		7,425	15,260	00:32	28,61	09:52
	14		**Tc-H1 "Col d´Estords - Coll Sa Creu"**	**11,353**			00:03		**09:55**
		18	Parking Port Adriano		18,457	29,810	00:45	39,75	**10:40**
			Asistencia Port Adriano	**19,188**	**62,962**	**82,150**	**00:30**		
	15	19	Parking Port Adriano						**11:10**
		20	Esporles		37,080	37,080	00:47	47,34	11:57
	16		**Tc-G2 "Esporles - Puigpunyent"**	**7,835**			00:03		**12:00**
		21	Col des Tords		7,425	15,260	00:32	28,61	12:32
	17		**Tc-H2 "Col d´Estords - Coll Sa Creu"**	**11,353**			00:03		**12:35**
		22	Parking Port Adriano		18,457	29,810	00:45	39,75	**13:20**
			Asistencia Port Adriano	**19,188**	**62,962**	**82,150**	**01:10**		
	18	23	Parking Port Adriano						**14:30**
		24	Base Militar		18,350	18,350	00:30	36,70	15:00
	19		**Tc-I "Coll Sa Creu - Coll d´Estords"**	**11,313**			00:03		**15:03**
		25	Puigpunyent		7,287	18,600	00:32	34,88	15:35
	20		**Tc-J "Puigpunyent - Esporles"**	**7,842**			00:03		**15:38**
		26	Port Adriano - Fin 3ª Sección		37,158	45,000	01:07	40,30	**16:45**
			Port Adriano - Fin 3ª Sección	**19,155**	**62,795**	**81,950**			
	3ª Sección		**Parque Cerrado-Port Adriano**	**57,531**	**188,719**	**246,250**			

Nº de TRAMOS 3ª Sección	Kms. T.C.	Kms. ENLACE	Kms. TOTALES	% TC
6	**79,01**	**203,60**	**282,61**	**27,96**

TABLA DE VELOCIDADES MEDIAS Y TRAMOS

Saturday, November 2nd / Sábado 2 de Noviembre

TC G1	Esporles-Puigpunyent		MEDIA NORMAL		MEDIA EXCEPCIONAL -5 km/h	
	DE	A	Alta	Baja	Alta	Baja
	0,000	5,065	55	50	50	45
	5,065	7,835	50	45	45	40

TC H1	Estords - Sa Creu		MEDIA NORMAL		MEDIA EXCEPCIONAL -5 km/h	
	DE	A	Alta	Baja	Alta	Baja
	0,000	3,900	63	58	58	53
	3,900	6,343	50	45	45	40
	6,343	7,341	58	53	53	48
	7,341	9,343	50	45	45	40
	9,343	10,341	58	53	53	48
	10,341	11,353	53	48	48	43

TC G2	Esporles-Puigpunyent		MEDIA NORMAL		MEDIA EXCEPCIONAL -5 km/h	
	DE	A	Alta	Baja	Alta	Baja
	0,000	5,065	57	52	52	47
	5,065	7,835	52	47	47	42

TC H2	Estords - Sa Creu		MEDIA NORMAL		MEDIA EXCEPCIONAL -5 km/h	
	DE	A	Alta	Baja	Alta	Baja
	0,000	3,900	65	60	60	55
	3,900	6,343	50	45	45	40
	6,343	7,341	60	55	55	50
	7,341	9,343	50	45	45	40
	9,343	10,341	60	55	55	50
	10,341	11,353	55	50	50	45

TC I	Sa Creu - Estords		MEDIA NORMAL		MEDIA EXCEPCIONAL -5 km/h	
	DE	A	Alta	Baja	Alta	Baja
	0,000	1,019	52	47	47	42
	1,019	3,034	60	55	55	50
	3,034	4,014	50	45	45	40
	4,014	5,020	60	55	55	50
	5,020	7,051	50	45	45	40
	7,051	11,313	62	57	57	52

TC J	Puigpunyent - Esporles		MEDIA NORMAL		MEDIA EXCEPCIONAL -5 km/h	
	DE	A	Alta	Baja	Alta	Baja
	0,000	3,473	50	45	45	40
	3,473	6,512	55	50	50	45
	6,512	7,842	60	55	55	50

550 Challenge Mallorca			Distance	37,080	
C.H.	Tc G1		Time	0:47	
			Average	47,34	

DISTANCE TOTAL	DISTANCE PARTIAL	DIRECTION	INFORMATION	KM TO GO	MILLES
0,000					0,00
1	0,000	Section 3		37,080	
0,060					0,04
2	0,060			37,020	
0,720					0,45
3	0,660			36,360	
0,800					0,50
4	0,080			36,280	
1,200			Via de la Cornisa		0,75
5	0,400			35,880	

550 Challenge Mallorca			Distance	37,080	
C.H.	Tc G1		Time	0:47	
			Average	47,34	

DISTANCE TOTAL	DISTANCE PARTIAL	DIRECTION	INFORMATION	KM TO GO	MILLES
2,180	0,980		c/ del Buho	34,900	1,35
2,670	0,490		c/ del Buho	34,410	1,66
3,290	0,620		Carrer Tudó	33,790	2,04
4,230	0,940			32,850	2,63
4,360	0,130			32,720	2,71

550 Challenge Mallorca			Distance	37,080	
C.H.	Tc G1		Time	0:47	
			Average	47,34	

DISTANCE TOTAL	DISTANCE PARTIAL	DIRECTION	INFORMATION	KM TO GO	MILLES
5,250 11	0,890	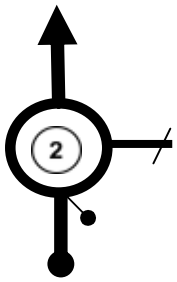		31,830	3,26
5,720 12	0,470	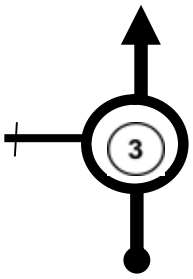		31,360	3,55
6,670 13	!!! 0,950	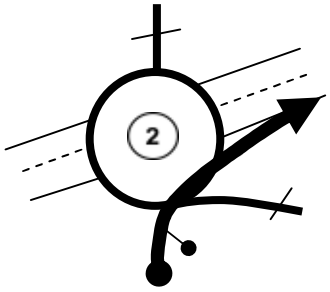	Ma-1 	30,410	4,14
7,050 14	0,380	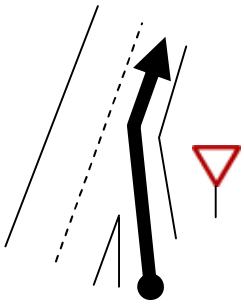	Ma-1 	 30,030	4,38
15,070 15	!!! 8,020	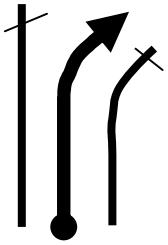	Ma-20 	22,010	9,36

550 Challenge Mallorca			Distance	37,080	
C.H.	Tc G1		Time	0:47	
			Average	47,34	

DISTANCE TOTAL	DISTANCE PARTIAL	DIRECTION	INFORMATION	KM TO GO	MILLES
15,250 16	!!! 0,180		Ma-20	80 21,830	9,48
21,270 17	!!! 6,020		5 B VALLDEMOSSA SON ESPASES Universitat Centre Planas	15,810	13,22
21,540 18	0,270	Media Markt 3	Ma-1110 Ma-1110 VALLDEMOSSA	15,540	13,38
21,720 19	0,180	2	Ma-1110 Ma-1110 VALLDEMOSSA	15,360	13,50
22,190 20	!!! 0,470		Ma-1110 Ma-1110 VALLDEMOSSA Universitat ESPORLES Son Espases nord	14,890	13,79

550 Challenge Mallorca			Distance	37,080	
C.H.	Tc G1		Time	0:47	
			Average	47,34	

DISTANCE TOTAL	DISTANCE PARTIAL	DIRECTION	INFORMATION	KM TO GO	MILLES
23,840 21	1,650	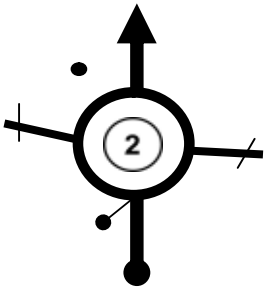	Ma-1110 	13,240	14,81
24,690 22	0,850	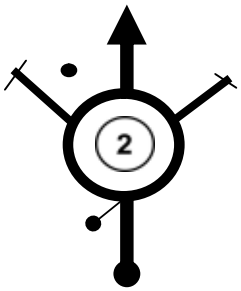	Ma-1110 	12,390	15,34
25,240 23	0,550	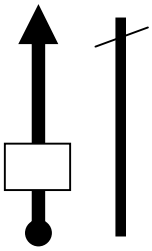	Ma-1110 	11,840	15,68
25,930 24	0,690	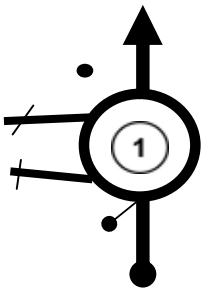	Ma-1110 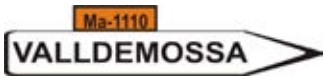	11,150	16,11
27,030 25	1,100		Ma-1110 	10,050	16,80

550 Challenge Mallorca			Distance	37,080	
C.H.	Tc G1		Time	0:47	
			Average	47,34	

DISTANCE TOTAL	DISTANCE PARTIAL	DIRECTION	INFORMATION	KM TO GO	MILLES
28,520 26	1,490	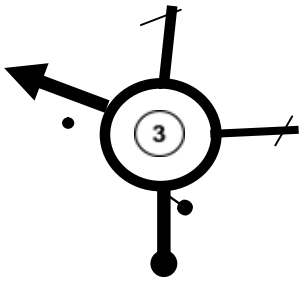	Ma-1120 	8,560	17,72
33,140 27	4,620	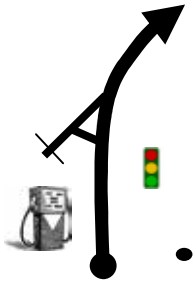	Ma-1120 	3,940	20,59
36,620 28	!!! 3,480	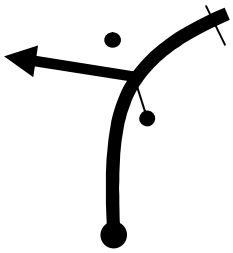	Ma-1101 	0,460	22,75
36,800 29	0,180	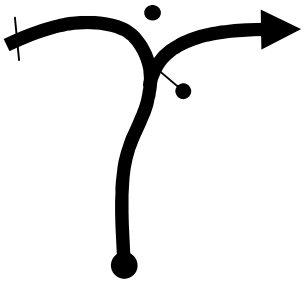	Ma-1101 	0,280	22,87
37,080 30	0,280	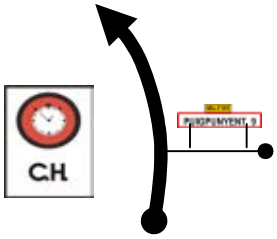 C.H. Esporles	Ma-1101 	 0,000	23,04

Tc G

Esporles

Puigpunyent

Tc G Esporles - Puigpunyent

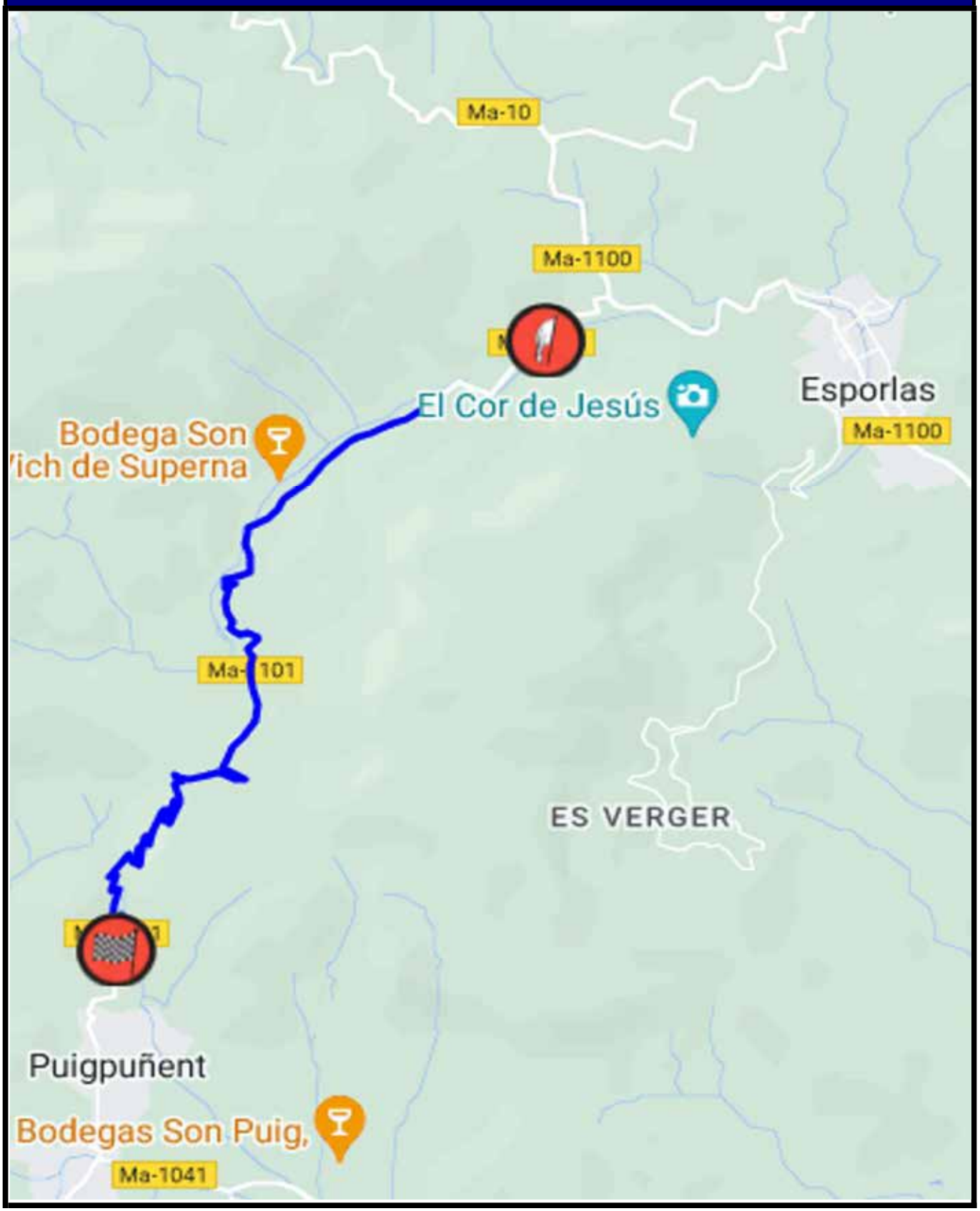

SALIDA "Tc G" Esporles - Puigpunyent

C.H.

C.H.

190 mts

Salida TC

N 39º40'06"
E 2º33'25"

Salida TC

LLEGADA "Tc G" Esporles - Puigpunyent

Meta TC

Meta TC

460 mts →

STOP

N 39º38'01"
E 2º31'41"

STOP

550 Challenge Mallorca			Distance	15,260	
Tc G1	Tc H1	IV 550 Challenge	Time	0:32	FRIB
			Average	28,61	

DISTANCE TOTAL	DISTANCE PARTIAL	DIRECTION	INFORMATION	KM TO GO	MILLES
0,000		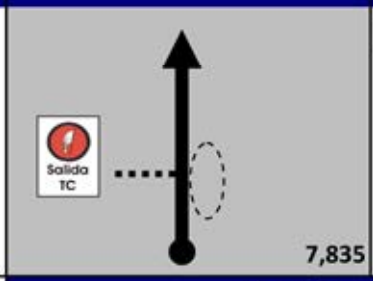	Ma-1101		0,00
1	0,000	START Tc G1		15,260	
3,345		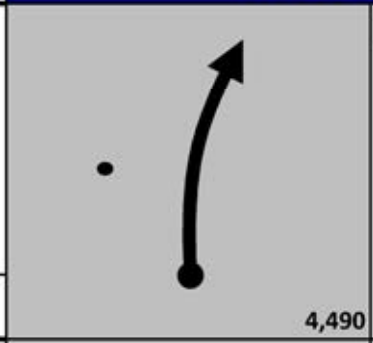	Ma-1101		2,08
2	3,345			11,915	
5,065		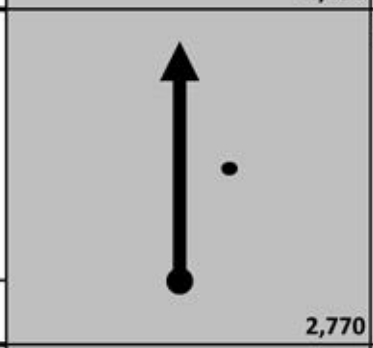	Ma-1101		3,15
3	1,720			10,195	
6,367		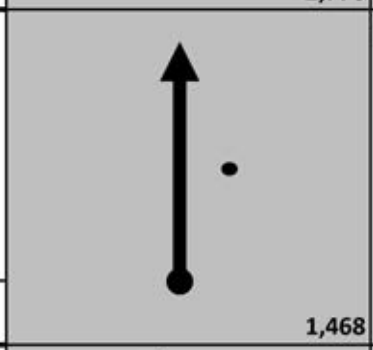	Ma-1101		3,96
4	1,302			8,893	
7,835		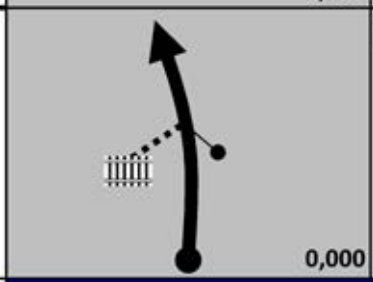	Ma-1101		4,87
5	1,468	FINISH Tc G1		7,425	

550 Challenge Mallorca			Distance	15,260	
Tc G1	Tc H1		Time	0:32	
			Average	28,61	

DISTANCE TOTAL	DISTANCE PARTIAL	DIRECTION	INFORMATION	KM TO GO	MILLES
8,290			Ma-1101 STOP STOP	STOP	5,15
6	0,455	STOP		6,970	
8,370			Ma-1101 PUIGPUNYENT		5,20
7	0,080			6,890	
8,400			Ma-1101 PUIGPUNYENT PALMA		5,22
8	0,030			6,860	
9,150			Ma-1101 PALMA ES CAPDELLÁ		5,69
9	0,750			6,110	
9,220			Ma-1101 PALMA ES CAPDELLÁ		5,73
10	0,070			6,040	

550 Challenge Mallorca			Distance	15,260	
Tc G1	Tc H1		Time	0:32	
			Average	28,61	

DISTANCE TOTAL	DISTANCE PARTIAL	DIRECTION	INFORMATION	KM TO GO	MILLES
9,330	0,110		Ma-1101 PALMA GALILEA ES CAPDELLÁ	5,930	5,80
9,390	0,060		Ma-1041 Ma-1041 PALMA	5,870	5,83
9,530	0,140		Ma-1041 Ma-1041 PUIGPUNYENT	5,730	5,92
15,060	5,530		Ma-1016 Ma-1016 CALVIA	0,200	9,36
15,260	0,200	C.H. ColL d´Estords-Coll Sa Creu	Ma-1016 C.H.	0,000	9,48

IV
31 OCT-2 NOV 2024
550 CHALLENGE
MALLORCA

Tc H

Col d´Estords

Col Sa Creu

Tc H Coll d´Estords - Coll Sa Creu

SALIDA "Tc H" Col d´Estords - Col Sa Creu

C.H.

C.H.

210 mts

Salida TC

N 39º36'40"
E 2º34'57"

Salida TC

LLEGADA "Tc H" Col d´Estords - Col Sa Creu

300 mts →

N 39º34'34"
E 2º35'59"

550 Challenge Mallorca			Distance	29,810	
Tc H1	CH		Time	0:45	
			Average	39,75	

DISTANCE TOTAL	DISTANCE PARTIAL	DIRECTION	INFORMATION	KM TO GO	MILLES
0,000		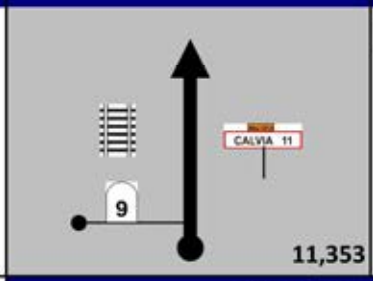	Ma-1016 		0,00
1	0,000	START	Tc H1	29,810	
1,934		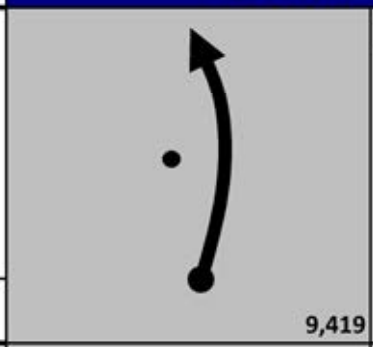	Ma-1016 		1,20
2	1,934			27,876	
3,900		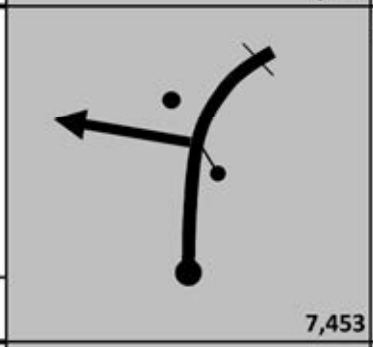	Ma-1043 		2,42
3	1,966			25,910	
6,343		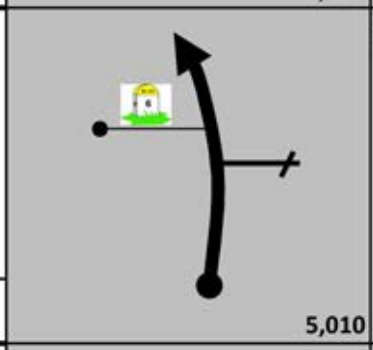	Ma-1043 		3,94
4	2,443			23,467	
7,341		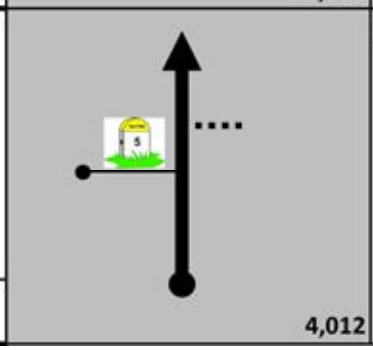	Ma-1043 		4,56
5	0,998			22,469	

550 Challenge Mallorca			Distance	29,810	
Tc H1	CH		Time	0:45	
			Average	39,75	

DISTANCE TOTAL	DISTANCE PARTIAL	DIRECTION	INFORMATION	KM TO GO	MILLES
9,343	2,002	2,010	Ma-1043	20,467	5,81
10,341	0,998	1,012	Ma-1043	19,469	6,43
11,353	1,012	0,000	Ma-1043	18,457	7,05
		FINISH	Tc H1		
11,610	0,257		Ma-1043	18,200	7,21
		STOP			
12,240	0,630		Ma-1044	17,570	7,61

550 Challenge Mallorca			Distance	29,810	
Tc H1	CH		Time	0:45	
			Average	39,75	

DISTANCE TOTAL	DISTANCE PARTIAL	DIRECTION	INFORMATION	KM TO GO	MILLES
12,350 11	!!! 0,110	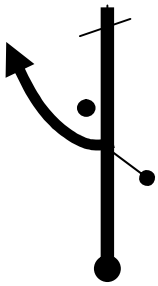	Ma-20 	 17,460	7,67
13,450 12	1,100	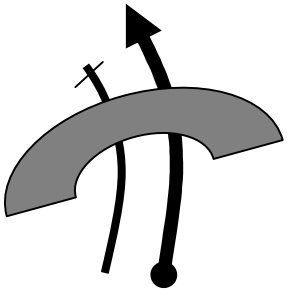	Ma-20 	16,360	8,36
14,210 13	!!! 0,760	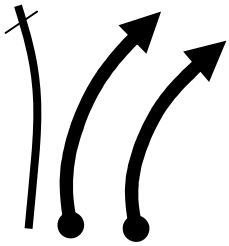	Ma-1 	15,600	8,83
14,680 14	0,470	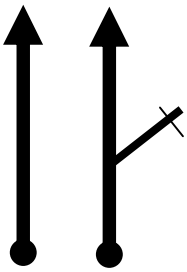	Ma-1 	15,130	9,12
18,180 15	3,500	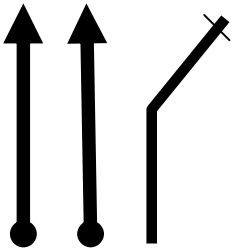	Ma-1 	11,630	11,30

550 Challenge Mallorca			Distance	29,810	
Tc H1	CH		Time	0:45	
			Average	39,75	

DISTANCE TOTAL	DISTANCE PARTIAL	DIRECTION	INFORMATION	KM TO GO	MILLES
22,740 16	!!! 4,560	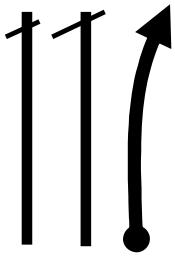	Salida 14 	7,070	14,13
23,350 17	0,610	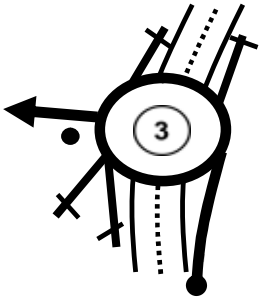		6,460	14,51
24,240 18	0,890	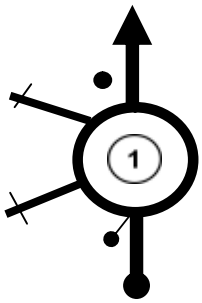		5,570	15,06
24,500 19	0,260			5,310	15,22
24,710 20	0,210	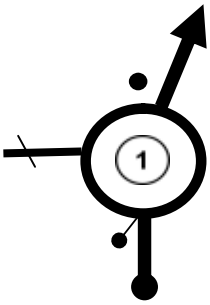		5,100	15,35

550 Challenge Mallorca			Distance	29,810	
Tc H1	CH		Time	0:45	
			Average	39,75	

DISTANCE TOTAL	DISTANCE PARTIAL	DIRECTION	INFORMATION	KM TO GO	MILLES
25,740 21	1,030		PORT ADRIANO	4,070	15,99
26,650 22	0,910	2	PORT ADRIANO	3,160	16,56
27,260 23	0,610	3	PORT ADRIANO	2,550	16,94
27,750 24	0,490	2	PORT ADRIANO	2,060	17,24
28,810 25	1,060	1 EL TORO	PORT ADRIANO	1,000	17,90

550 Challenge Mallorca			Distance	29,810	
Tc H1	CH		Time	0:45	
			Average	39,75	

DISTANCE TOTAL	DISTANCE PARTIAL	DIRECTION	INFORMATION	KM TO GO	MILLES
29,160	0,350			0,650	18,12
29,260	0,100			0,550	18,18
29,460	0,200		Port Adriano	0,350	18,31
29,810	0,350	C.H. Port Adriano IN	Port Adriano	0,000	18,52

550 Challenge Mallorca			Distance	37,080	
C.H.	Tc G2		Time	0:47	
			Average	47,34	

DISTANCE TOTAL	DISTANCE PARTIAL	DIRECTION	INFORMATION	KM TO GO	MILLES
0,000					0,00
1	0,000	C.H. Port Adriano OUT		37,080	
0,060					0,04
2	0,060			37,020	
0,720			STOP		0,45
3	0,660			36,360	
0,800			Magaluf Son Ferrer		0,50
4	0,080			36,280	
1,200			Via de la Cornisa		0,75
5	0,400			35,880	

550 Challenge Mallorca			Distance	37,080	
C.H.	Tc G2		Time	0:47	
			Average	47,34	

DISTANCE TOTAL	DISTANCE PARTIAL	DIRECTION	INFORMATION	KM TO GO	MILLES
2,180	0,980		c/ del Buho	34,900	1,35
2,670	0,490		c/ del Buho	34,410	1,66
3,290	0,620		Carrer Tudó	33,790	2,04
4,230	0,940			32,850	2,63
4,360	0,130			32,720	2,71

550 Challenge Mallorca			Distance	37,080	
C.H.	Tc G2		Time	0:47	
			Average	47,34	

DISTANCE TOTAL	DISTANCE PARTIAL	DIRECTION	INFORMATION	KM TO GO	MILLES
5,250 11	0,890	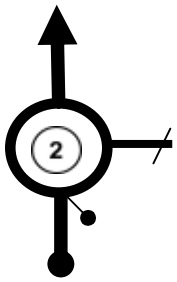		31,830	3,26
5,720 12	0,470	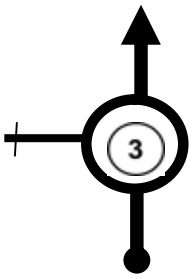		31,360	3,55
6,670 13	!!! 0,950	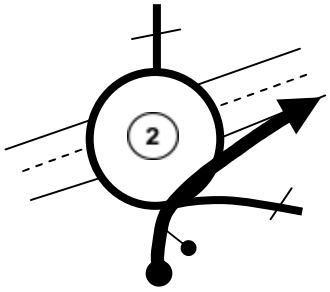	Ma-1 	30,410	4,14
7,050 14	0,380	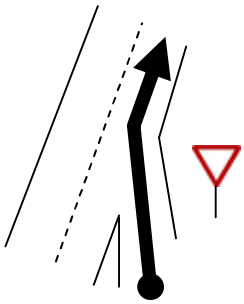	Ma-1 	 30,030	4,38
15,070 15	!!! 8,020	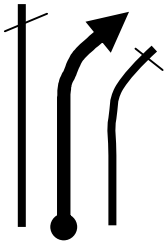	Ma-20 	22,010	9,36

550 Challenge Mallorca			Distance	37,080	
C.H.	Tc G2		Time	0:47	
			Average	47,34	

DISTANCE TOTAL	DISTANCE PARTIAL	DIRECTION	INFORMATION	KM TO GO	MILLES
15,250 16	!!! 0,180		Ma-20	80 21,830	9,48
21,270 17	!!! 6,020		5 B VALLDEMOSSA SON ESPASES Universitat Centre Planas	15,810	13,22
21,540 18	0,270	Media Markt 3	Ma-1110 Ma-1110 VALLDEMOSSA	15,540	13,38
21,720 19	0,180	2	Ma-1110 Ma-1110 VALLDEMOSSA	15,360	13,50
22,190 20	!!! 0,470		Ma-1110 Ma-1110 VALLDEMOSSA Universitat ESPORLES Son Espases nord	14,890	13,79

550 Challenge Mallorca			Distance	37,080	
C.H.	Tc G2		Time	0:47	
			Average	47,34	

DISTANCE TOTAL	DISTANCE PARTIAL	DIRECTION	INFORMATION	KM TO GO	MILLES
23,840 21	1,650	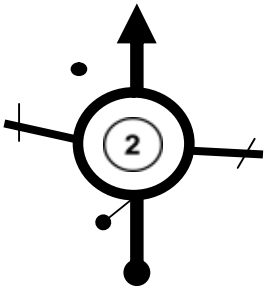	Ma-1110 	13,240	14,81
24,690 22	0,850	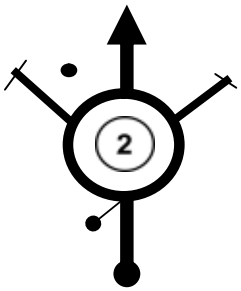	Ma-1110 	12,390	15,34
25,240 23	0,550	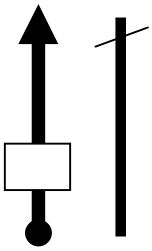	Ma-1110 	11,840	15,68
25,930 24	0,690	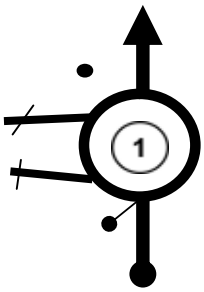	Ma-1110 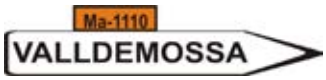	11,150	16,11
27,030 25	1,100		Ma-1110 	10,050	16,80

550 Challenge Mallorca			Distance	37,080	
C.H.	Tc G2		Time	0:47	
			Average	47,34	

DISTANCE TOTAL	DISTANCE PARTIAL	DIRECTION	INFORMATION	KM TO GO	MILLES
28,520 26	1,490	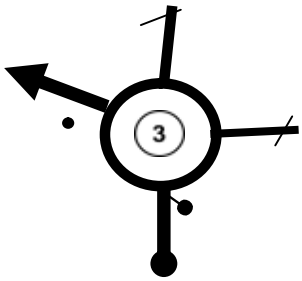	Ma-1120 	8,560	17,72
33,140 27	4,620	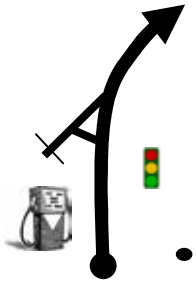	Ma-1120 	3,940	20,59
36,620 28	!!! 3,480	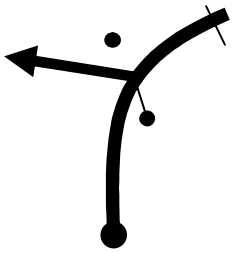	Ma-1101 	0,460	22,75
36,800 29	0,180	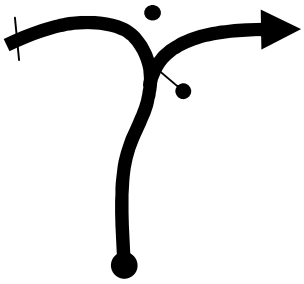	Ma-1101 	0,280	22,87
37,080 30	0,280	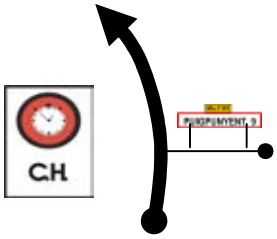 C.H. Esporles	Ma-1101 	 0,000	23,04

IV
31 OCT-2 NOV 2024
550 CHALLENGE
MALLORCA

Tc G

Esporles

Puigpunyent

Tc G Esporles - Puigpunyent

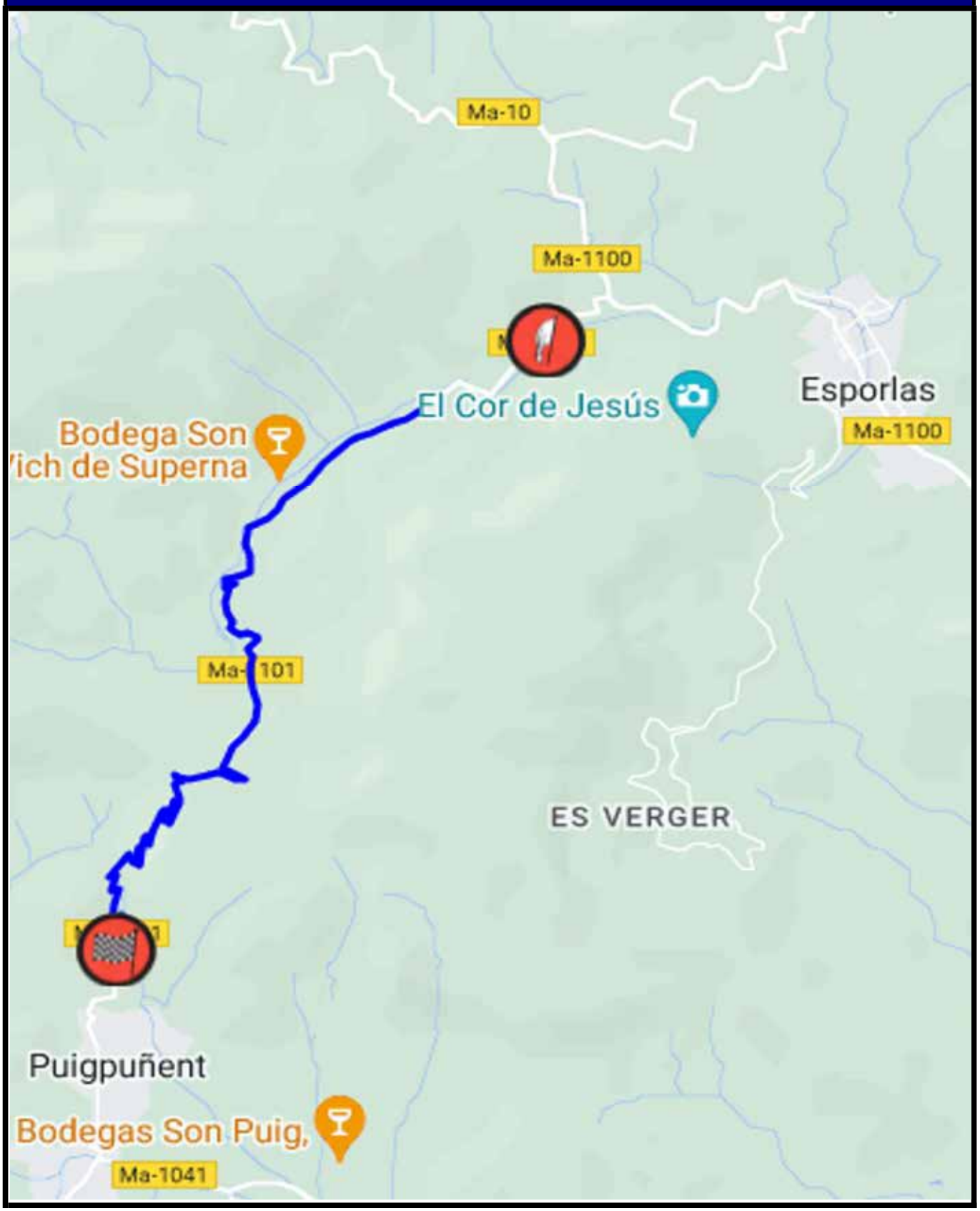

SALIDA "Tc G" Esporles - Puigpunyent

C.H.

C.H.

150 mts

Salida TC

N 39º40'06"
E 2º33'25"

Salida TC

LLEGADA "Tc G" Esporles - Puigpunyent

460 mts →

N 39º38'01"
E 2º31'41"

550 Challenge Mallorca			Distance	15,260	
Tc G2	Tc H2		Time	0:32	
			Average	28,61	

DISTANCE TOTAL	DISTANCE PARTIAL	DIRECTION	INFORMATION	KM TO GO	MILLES
0,000		Salida TC 7,835	Ma-1101		0,00
1	0,000	START Tc G2		15,260	
3,345		4,490	Ma-1101 Ma-1101 6		2,08
2	3,345			11,915	
5,065		2,770	Ma-1101		3,15
3	1,720			10,195	
6,367		1,468	Ma-1101 Ma-1101 3		3,96
4	1,302			8,893	
7,835		0,000	Ma-1101 Meta TC		4,87
5	1,468	FINISH Tc G2		7,425	

550 Challenge Mallorca			Distance	15,260	
Tc G2	Tc H2		Time	0:32	
			Average	28,61	

DISTANCE TOTAL	DISTANCE PARTIAL	DIRECTION	INFORMATION	KM TO GO	MILLES
8,290			Ma-1101 STOP STOP	STOP	5,15
6	0,455	STOP		6,970	
8,370			Ma-1101 PUIGPUNYENT		5,20
7	0,080			6,890	
8,400			Ma-1101 PUIGPUNYENT PALMA		5,22
8	0,030			6,860	
9,150			Ma-1101 PALMA ES CAPDELLÁ		5,69
9	0,750			6,110	
9,220			Ma-1101 PALMA ES CAPDELLÁ		5,73
10	0,070			6,040	

550 Challenge Mallorca			Distance	15,260	
Tc G2	Tc H2		Time	0:32	
			Average	28,61	

DISTANCE TOTAL	DISTANCE PARTIAL	DIRECTION	INFORMATION	KM TO GO	MILLES
9,330	0,110		Ma-1101 PALMA GALILEA ES CAPDELLÁ	5,930	5,80
9,390	0,060		Ma-1041 Ma-1041 PALMA	5,870	5,83
9,530	0,140		Ma-1041 Ma-1041 PUIGPUNYENT	5,730	5,92
15,060	5,530		Ma-1016 Ma-1016 CALVIA	0,200	9,36
15,260	0,200		Ma-1016 CH	0,000	9,48
		C.H. Coll des Tords-Coll Sa Creu			

IV
31 OCT-2 NOV 2024
550 CHALLENGE
MALLORCA

Tc H

Col d´Estords

Col Sa Creu

Tc H Coll d´Estords - Coll Sa Creu

SALIDA "Tc H" Col d´Estords - Col Sa Creu

C.H.

C.H.

210 mts

Salida TC

N 39º36'40"
E 2º34'57"

Salida TC

LLEGADA "Tc H" Col d´Estords - Col Sa Creu

300 mts →

N 39º34'34"
E 2º35'59"

550 Challenge Mallorca			Distance	29,850	
Tc I2	CH		Time	0:45	
			Average	39,75	

DISTANCE TOTAL	DISTANCE PARTIAL	DIRECTION	INFORMATION	KM TO GO	MILLES
0,000		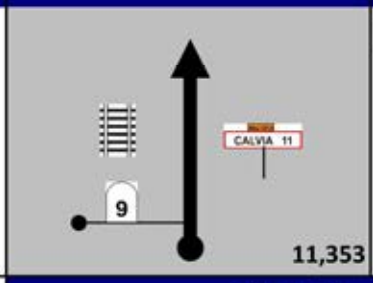	Ma-1016 		0,00
1	0,000	START	Tc H2	29,850	
1,934		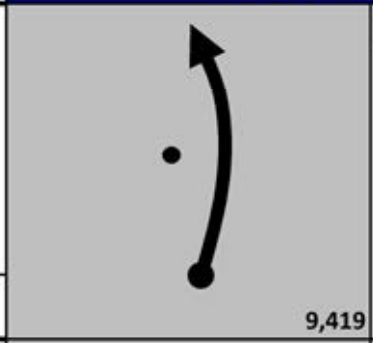	Ma-1016 		1,20
2	1,934			27,916	
3,900		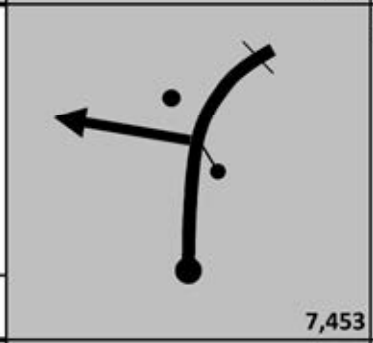	Ma-1043 		2,42
3	1,966			25,950	
6,343		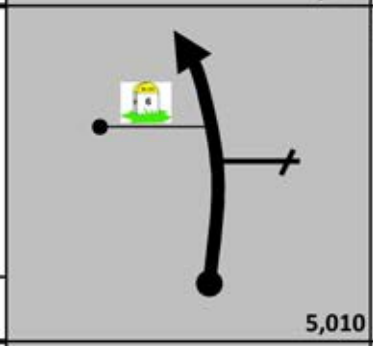	Ma-1043 		3,94
4	2,443			23,507	
7,341		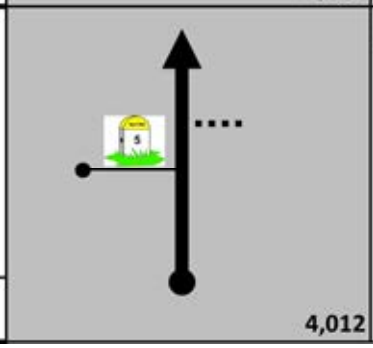	Ma-1043 		4,56
5	0,998			22,509	

550 Challenge Mallorca			Distance	29,850	
Tc I2	CH		Time	0:45	
			Average	39,75	

DISTANCE TOTAL	DISTANCE PARTIAL	DIRECTION	INFORMATION	KM TO GO	MILLES
9,343	2,002	2,010	Ma-1043	20,507	5,81
10,341	0,998	1,012	Ma-1043	19,509	6,43
11,353	1,012	0,000	Ma-1043	18,497	7,05
		FINISH	Tc H2		
11,610	0,257		Ma-1043	18,240	7,21
		STOP			
12,240	0,630		Ma-1044	17,610	7,61

550 Challenge Mallorca			Distance	29,850	
Tc I2	CH		Time	0:45	
			Average	39,75	

DISTANCE TOTAL	DISTANCE PARTIAL	DIRECTION	INFORMATION	KM TO GO	MILLES
12,350 11	!!! 0,110		Ma-20 Ma - 20 ANDRATX	17,500	7,67
13,450 12	1,100		Ma-20 750 m 11A Ma-1 Palmanova Andratx	16,400	8,36
14,210 13	!!! 0,760		Ma-1 11A Ma-1 Palmanova Andratx	15,640	8,83
14,680 14	0,470		Ma-1 Ma-1 Palmanova Andratx	15,170	9,12
18,180 15	3,500		Ma-1 10 COSTA D'EN BLANES PORTAL NOUS	11,670	11,30

550 Challenge Mallorca			Distance	29,850	
Tc I2	CH		Time	0:45	
			Average	39,75	

DISTANCE TOTAL	DISTANCE PARTIAL	DIRECTION	INFORMATION	KM TO GO	MILLES
22,740 16	!!! 4,560		Salida 14 14 Magaluf El Toro Son Bugadelles	7,110	14,13
23,350 17	0,610	3	MAGALUF EL TORO SON FERRER	6,500	14,51
24,240 18	0,890	1	PORT ADRIANO	5,610	15,06
24,500 19	0,260		REPSOL	5,350	15,22
24,710 20	0,210	1	SON FERRER EL TORO SANTA PONÇA	5,140	15,35

550 Challenge Mallorca			Distance	29,850	
Tc I2	CH		Time	0:45	
			Average	39,75	

DISTANCE TOTAL	DISTANCE PARTIAL	DIRECTION	INFORMATION	KM TO GO	MILLES
25,740	1,030		PORT ADRIANO	4,110	15,99
26,650	0,910	2	PORT ADRIANO	3,200	16,56
27,260	0,610	3	PORT ADRIANO	2,590	16,94
27,750	0,490	2	PORT ADRIANO	2,100	17,24
28,810	1,060	1 EL TORO	PORT ADRIANO	1,040	17,90

550 Challenge Mallorca			Distance	29,850	
Tc I2	CH		Time	0:45	
			Average	39,75	

DISTANCE TOTAL	DISTANCE PARTIAL	DIRECTION	INFORMATION	KM TO GO	MILLES
29,160	0,350			0,690	18,12
29,260	0,100			0,590	18,18
29,460	0,200		Port Adriano	0,390	18,31
29,810	0,350		Port Adriano	0,040	18,52
		C.H. Port Adriano IN			

550 Challenge Mallorca			Distance	18,350	
CH	Tc I		Time	0:30	
			Average	36,70	

DISTANCE TOTAL	DISTANCE PARTIAL	DIRECTION	INFORMATION	KM TO GO	MILLES
0,000			PORT ADRIANO		0,00
1	0,000	C.H. Port Adriano OUT		18,350	
0,060					0,04
2	0,060			18,290	
0,720		STOP	STOP		0,45
3	0,660			17,630	
0,800		1	Magaluf Son Ferrer		0,50
4	0,080			17,550	
1,200		2	Via de la Cornisa		0,75
5	0,400			17,150	

550 Challenge Mallorca			Distance	18,350	
CH	Tc I		Time	0:30	
			Average	36,70	

DISTANCE TOTAL	DISTANCE PARTIAL	DIRECTION	INFORMATION	KM TO GO	MILLES
2,180	0,980		c/ del Buho	16,170	1,35
2,670	0,490		c/ del Buho	15,680	1,66
3,290	0,620		Carrer Tudó	15,060	2,04
4,230	0,940			14,120	2,63
4,360	0,130			13,990	2,71

550 Challenge Mallorca			Distance	18,350	
CH	Tc I		Time	0:30	
			Average	36,70	

DISTANCE TOTAL	DISTANCE PARTIAL	DIRECTION	INFORMATION	KM TO GO	MILLES
5,250 11	0,890	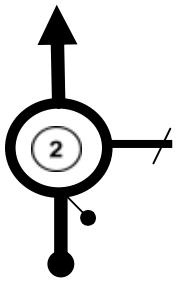		13,100	3,26
5,720 12	0,470	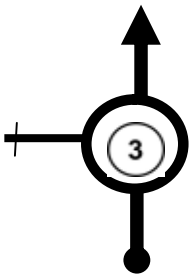		12,630	3,55
6,670 13	!!! 0,950	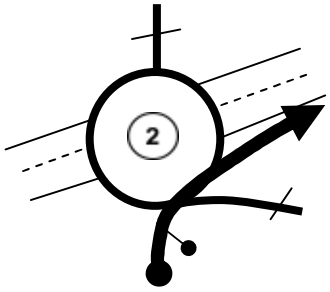	Ma-1 	11,680	4,14
7,050 14	0,380	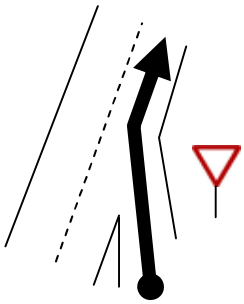	Ma-1 	11,300	4,38
15,070 15	!!! 8,020	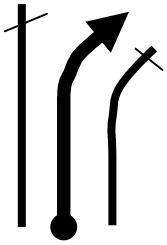	Ma-20 	3,280	9,36

550 Challenge Mallorca			Distance	18,350	
CH	Tc I		Time	0:30	
			Average	36,70	

DISTANCE TOTAL	DISTANCE PARTIAL	DIRECTION	INFORMATION	KM TO GO	MILLES
15,250 16	!!! 0,180		Ma-20	80 3,100	9,48
17,070 17	!!! 1,820		9 Centre SON DURETA GENOVA	1,280	10,61
17,400 18	0,330	5	Ma-1044 Ma-1044 GENOVA Ma-20 Andratx	0,950	10,81
17,640 19	0,240	2	Ma-1043 Ma-1043 Base Militar Jaume II	0,710	10,96
18,350 20	0,710		Ma-1043 CH	0,000	11,40

C.H. Coll Sa Creu - Col des Tords

IV
31 OCT-2 NOV 2024
550 CHALLENGE
MALLORCA

Tc I

Col Sa Creu

Col d´Estords

Tc I Col de Sa Creu- Coll d´Estords

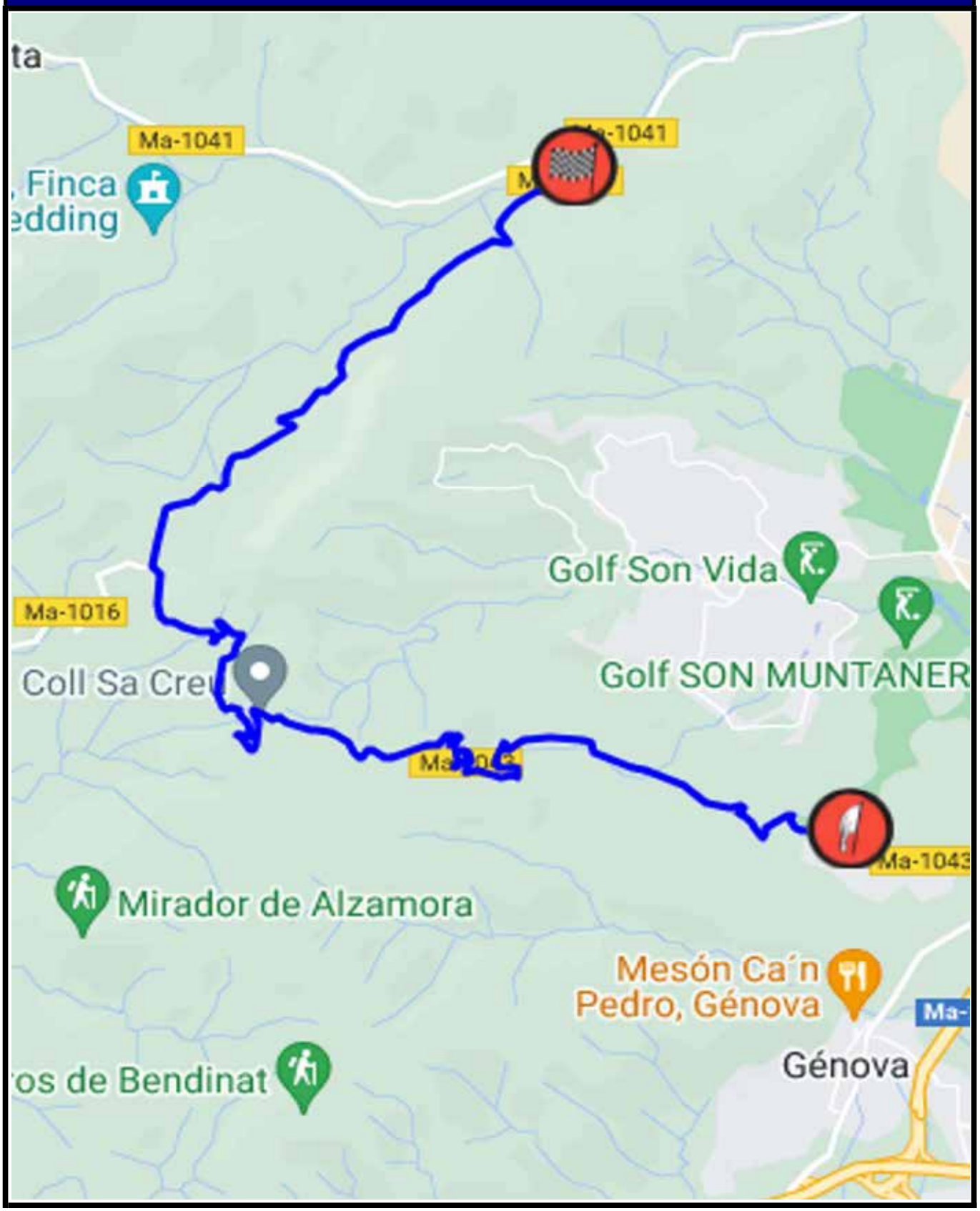

SALIDA "Tc I" Coll Sa Creu - Coll d´Estords

C.H.

C.H.

300 mts

Salida TC

N 39º34'34"
E 2º35'59"

Salida TC

LLEGADA "Tc I" Coll Sa Creu - Col d´Estords

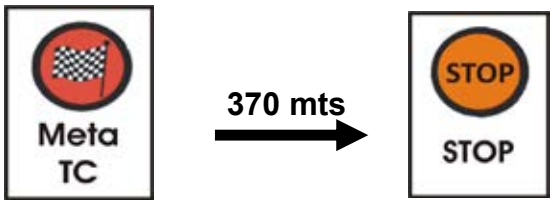

N 39º36'40"
E 2º34'57"

550 Challenge Mallorca			Distance	18,600	
Tc I	Tc J		Time	0:32	FAIB
			Average	34,88	

DISTANCE TOTAL	DISTANCE PARTIAL	DIRECTION	INFORMATION	KM TO GO	MILLES
0,000		Salida TC 11,313	Ma-1043 1		0,00
1	0,000	START Tc I		18,600	
1,019		2 10,294	Ma-1043 2		0,63
2	1,019			17,581	
3,034		4 8,279	Ma-1043 4		1,89
3	2,015			15,566	
4,014		5 7,299	Ma-1043 5		2,49
4	0,980			14,586	
5,020		6 6,293	Ma-1043 6		3,12
5	1,006			13,580	

550 Challenge Mallorca			Distance	18,600	
Tc I	Tc J		Time	0:32	
			Average	34,88	

DISTANCE TOTAL	DISTANCE PARTIAL	DIRECTION	INFORMATION	KM TO GO	MILLES
7,051	2,031	4,262	Ma-1043	11,549	4,38
7,420	0,369	3,893	Ma-1016	11,180	4,61
9,420	2,000	1,893	Ma-1016	9,180	5,85
11,313	1,893	0,000	Ma-1016	7,287	7,03
11,650	0,337		Ma-1016	6,950	7,24

550 Challenge Mallorca			Distance	18,600	
Tc I	Tc J		Time	0:32	
			Average	34,88	

DISTANCE TOTAL	DISTANCE PARTIAL	DIRECTION	INFORMATION	KM TO GO	MILLES
11,690 11	0,040		Ma-1041 STOP Ma-1041 PUIGPUNYENT	6,910	7,26
17,220 12	5,530		Ma-1041 40 Ma-1041 PUIGPUNYENT	1,380	10,70
17,360 13	0,140	STOP	Ma-1101 STOP Ma-1101 ESPORLES BANYALBUFAR VALLDEMOSSA	1,240	10,79
17,490 14	!!! 0,130		Ma-1101 Ma-1101 ESPORLES BANYALBUFAR VALLDEMOSSA	1,110	10,87
17,550 15	0,060		Ma-1101	1,050	10,91

550 Challenge Mallorca			Distance	18,600	
Tc I	Tc J		Time	0:32	
			Average	34,88	

DISTANCE TOTAL	DISTANCE PARTIAL	DIRECTION	INFORMATION	KM TO GO	MILLES
18,290	0,740	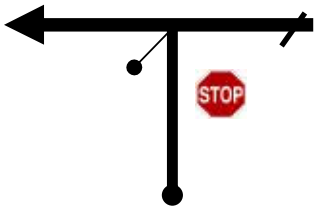	Ma-1101	0,310	11,36
18,330	0,040	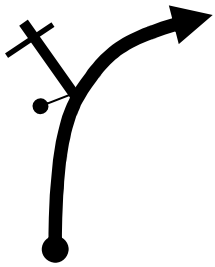	Ma-1101	0,270	11,39
18,600	0,270	 C.H. Puigpunyent-Esporles	Ma-1101	0,000	11,56

IV
31 OCT-2 NOV 2024
550 CHALLENGE
MALLORCA

Tc J

Puigpunyent

Esporles

Tc J Puigpunyent - Esporles

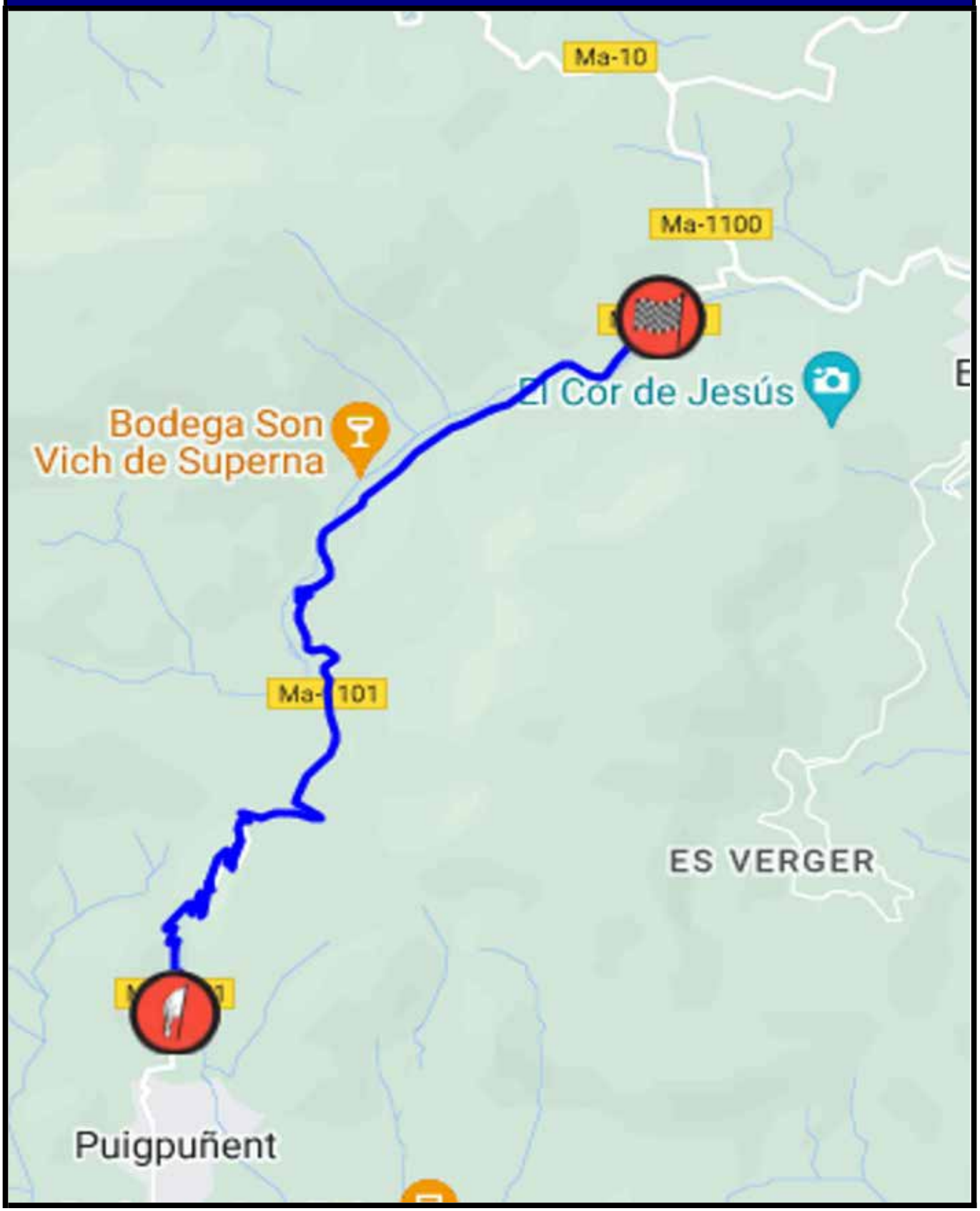

SALIDA "Tc J" Puigpunyent - Esporles

C.H.

C.H.

250 mts

Salida TC

N 39º38'02"
E 2º31'41"

Salida TC

LLEGADA "Tc J" Puigpunyent - Esporles

470 mts →

N 39º40'06"
E 2º33'26"

550 Challenge Mallorca			Distance	45,000	
Tc J	Fin Rallye		Time	1:07	
			Average	40,30	

DISTANCE TOTAL	DISTANCE PARTIAL	DIRECTION	INFORMATION	KM TO GO	MILLES
0,000		Salida TC / 7,842	Ma-1101 Ma-1101 ESPORLES 10 BANYALBUFAR VALLDEMOSSA		0,00
1	0,000	START Tc J		45,000	
1,469		6,373	Ma-1101 Ma-1101 3		0,91
2	1,469			43,531	
3,473		4,369	Ma-1101 Ma-1101 5		2,16
3	2,004			41,527	
6,512		1,330	Ma-1101 Ma-1101 8		4,05
4	3,039			38,488	
7,842		0,000	Ma-1101 Meta TC		4,87
5	1,330	FINISH Tc J		37,158	

550 Challenge Mallorca			Distance	45,000	
Tc J	Fin Rallye		Time	1:07	
			Average	40,30	

DISTANCE TOTAL	DISTANCE PARTIAL	DIRECTION	INFORMATION	KM TO GO	MILLES
8,290			Ma-1101		5,15
6	0,448	STOP		36,710	
8,430			Ma-1100		5,24
7	0,140			36,570	
9,560			Ma-1100		5,94
8	1,130			35,440	
11,650			Ma-1120		7,24
9	2,090			33,350	
16,460			Ma-1110		10,23
10	4,810			28,540	

550 Challenge Mallorca			Distance	45,000	
Tc J	Fin Rallye		Time	1:07	
			Average	40,30	

DISTANCE TOTAL	DISTANCE PARTIAL	DIRECTION	INFORMATION	KM TO GO	MILLES
19,040 11	2,580	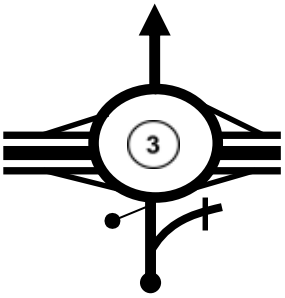	Ma-1110 	25,960	11,83
20,140 12	1,100	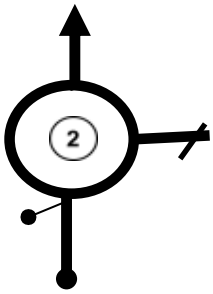	Ma-1110 	24,860	12,51
21,060 13	0,920	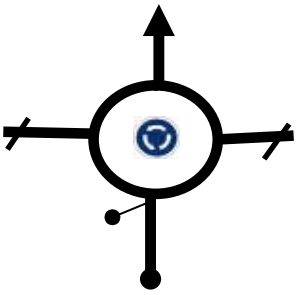	Ma-1110 	23,940	13,09
21,900 14	!!! 0,840		Ma-1110 	23,100	13,61
23,060 15	!!! 1,160	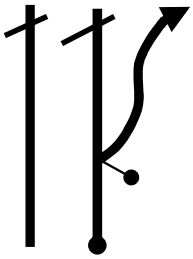	Ma-20 	21,940	14,33

550 Challenge Mallorca			Distance	45,000	
Tc J	Fin Rallye		Time	1:07	
			Average	40,30	

DISTANCE TOTAL	DISTANCE PARTIAL	DIRECTION	INFORMATION	KM TO GO	MILLES
23,380 16	0,320		Ma-20	21,620	14,53
23,550 17	0,170		Ma-20	21,450	14,63
24,440 18	0,890		Ma-20 Ma-20 Andratx	20,560	15,19
27,140 19	!!! 2,700		Ma-20 IV 9 GENOVA Centre SON DURETA	17,860	16,86
28,640 20	1,500		Ma-20 750 m 11A Ma-1 Palmanova Andratx	16,360	17,80

550 Challenge Mallorca			Distance	45,000	
Tc J	Fin Rallye		Time	1:07	
			Average	40,30	

DISTANCE TOTAL	DISTANCE PARTIAL	DIRECTION	INFORMATION	KM TO GO	MILLES
29,400 21	!!! 0,760		Ma-1 11A Ma-1 Palmanova Andratx	15,600	18,27
29,870 22	0,470		Ma-1 Ma-1 Palmanova Andratx	15,130	18,56
33,370 23	3,500		Ma-1 10 COSTA D´EN BLANES PORTAL NOUS	11,630	20,74
37,930 24	!!! 4,560		Salida 14 14 Magaluf El Toro Son Bugadelles	7,070	23,57
38,540 25	0,610	3	MAGALUF EL TORO SON FERRER	6,460	23,95

550 Challenge Mallorca			Distance	45,000	
Tc J	Fin Rallye		Time	1:07	
			Average	40,30	

DISTANCE TOTAL	DISTANCE PARTIAL	DIRECTION	INFORMATION	KM TO GO	MILLES
39,430 26	0,890	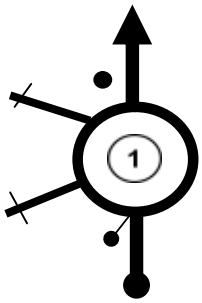		5,570	24,50
39,900 27	0,470	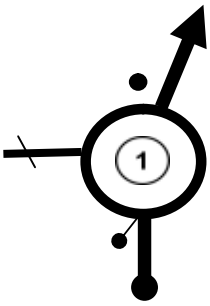		5,100	24,79
40,930 28	1,030	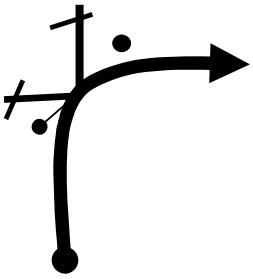		4,070	25,43
41,840 29	0,910	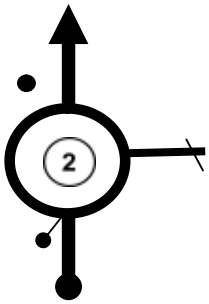		3,160	26,00
42,450 30	0,610	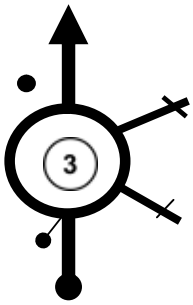		2,550	26,38

550 Challenge Mallorca			Distance	45,000	
Tc J	Fin Rallye		Time	1:07	
			Average	40,30	

DISTANCE TOTAL	DISTANCE PARTIAL	DIRECTION	INFORMATION	KM TO GO	MILLES
42,940 31	0,490	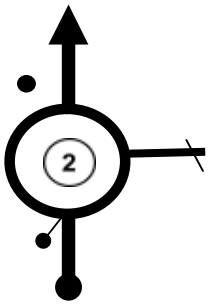		2,060	26,68
44,000 32	1,060	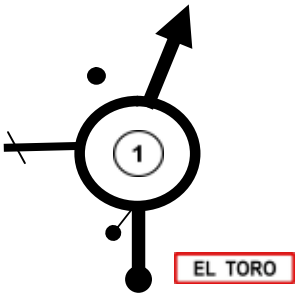		1,000	27,34
44,350 33	0,350	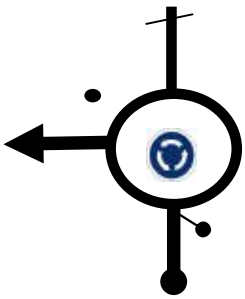		0,650	27,56
44,450 34	0,100	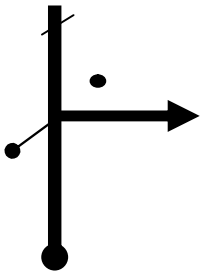		0,550	27,62
44,650 35	0,200		Port Adriano	0,350	27,74

550 Challenge Mallorca			Distance	45,000	
Tc J	Fin Rallye		Time	1:07	
			Average	40,30	

DISTANCE TOTAL	DISTANCE PARTIAL	DIRECTION	INFORMATION	KM TO GO	MILLES
45,000			Port Adriano		27,96
36	0,350	C.H. Port Adriano - Finish		0,000	