

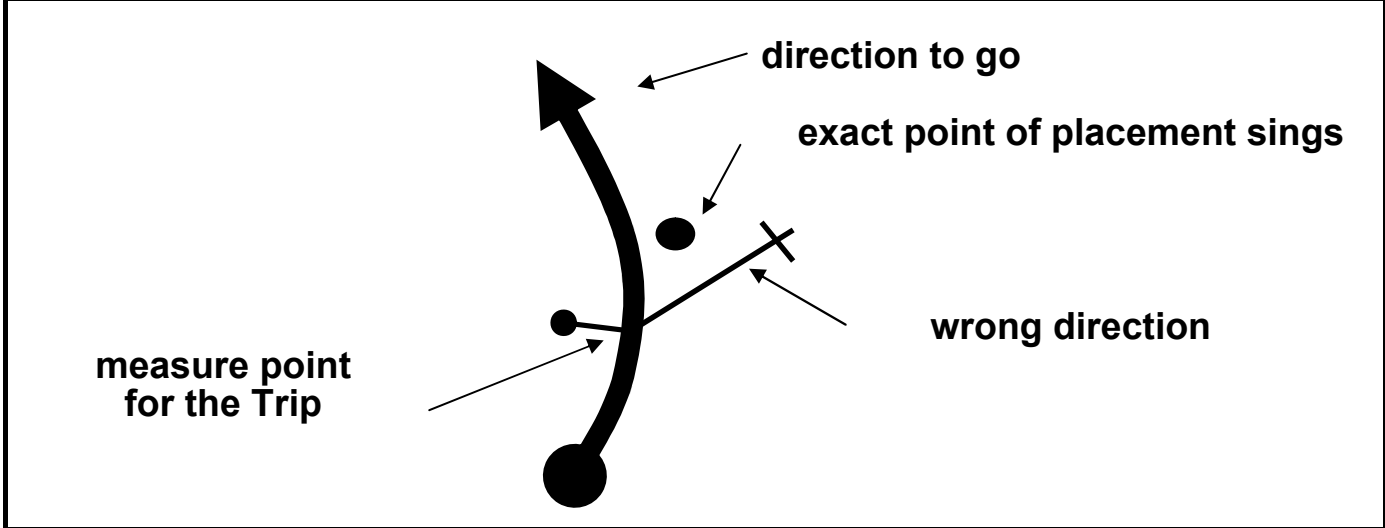


**PORT
ADRIANO**



Road-Book

symbols



higway sign



signal direction



sign city



Petrol



stone point km



radar



precaution



Time Control



Start



Finish



Control-passed



**PORT
ADRIANO**

FJORD 
be unique

 Ajuntament
de Calvià



Section 1

Thursday, November 2nd



**PORT
ADRIANO**

FJORD
be unique



Section 1 / 1ª Sección

Thursday, November 2nd / Jueves 2 de Noviembre

		C.H.	Localización	Kms Cronometrados	Kms Enlace	Kms Totales	Tiempo	Velocidad Media	Hora 1º	
1ª SECCIÓN	1	1	Parking Port Adriano						18:00	
		2	Estellencs		54,66	54,66	01:25	38,58	19:25	
	2		Tc-A "Estellencs - Andratx"	13,86				00:03		19:28
		3	Calvià		18,24	32,10	00:45	42,80	20:13	
	3		Tc-B "Calvià - Coll de Sa Creu"	13,02				00:03		20:16
		4	Port Adriano - Fin 1ª Seccion		18,40	31,42	00:44	42,85	21:00	
			Port Adriano - Fin 1ª Seccion	26,88	91,30	118,18				
		1ª sección	Parking Port Adriano							
				Kms. T.C.	Kms. ENLACE	Kms. TOTALES	Porcentaje TC			
			2	26,88	91,30	118,18	22,74			

TABLA DE VELOCIDADES MEDIAS Y TRAMOS

Section 1 / Thursday, November 2nd - 1ª Sección / Jueves 2 de Noviembre

TC A	Estellencs - Andratx		MEDIA NORMAL		MEDIA EXCEPCIONAL -5 km/h	
	DE	A	Alta	Baja	Alta	Baja
	0,000	6,420	68	63	63	58
	6,420	13,860	70	65	65	60

TC B	Calviá - Sa Creu		MEDIA NORMAL		MEDIA EXCEPCIONAL -5 km/h	
	DE	A	Alta	Baja	Alta	Baja
	0,000	5,590	65	60	60	55
	5,590	8,010	50	45	45	40
	8,010	9,010	60	55	55	50
	9,010	11,010	50	45	45	40
	11,010	12,010	60	55	55	50
12,010	13,020	55	50	50	45	

4. El procedimiento para establecer la media normal o la media excepcional en caso de condiciones climatológicas muy adversas será el siguiente:
- Será decidida, exclusivamente, por el Director de Carrera.
 - El Director de Carrera informará a los Jefes de Tramo.
 - El Jefe de Tramo será el responsable de mostrar, siempre, un cartel que indique el tipo de media a utilizar que refleje lo siguiente:





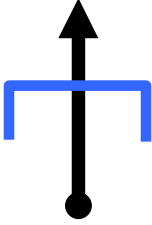

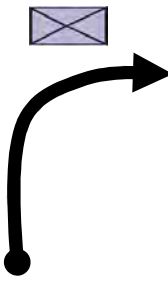
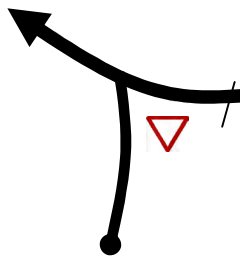
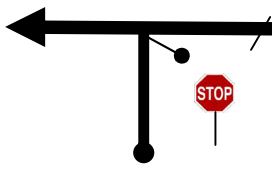

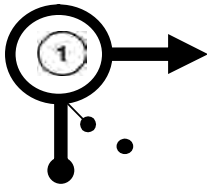
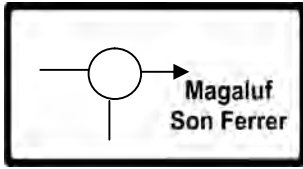
- El cartel será mostrado en cada Control Horario (CH) previo a cada Tramo Cronometrado (TC).
- Las dimensiones de los carteles serán de 50 x 25 cm.





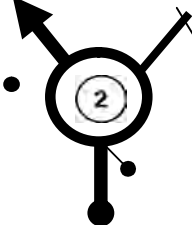

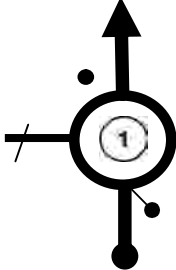

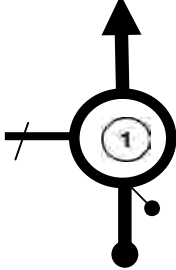
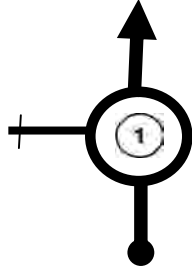
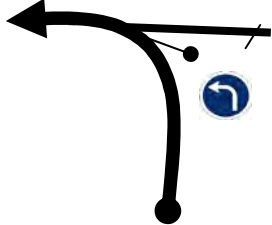
PORT ADRIANO





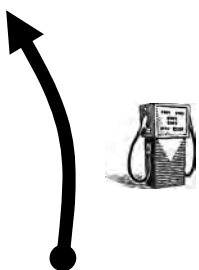

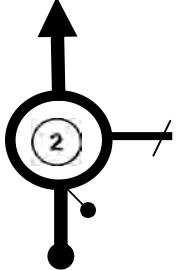
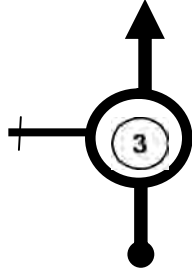

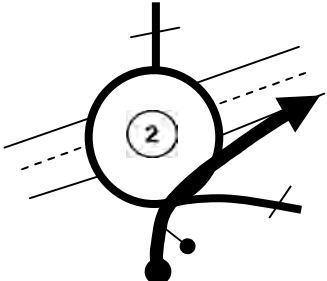

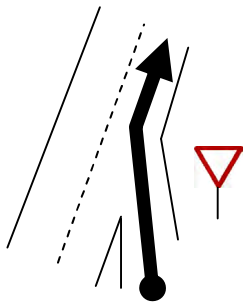


550 Challenge Mallorca			Distance	54,660	
C.H.	Tc A		Time	1:25	
			Average	38,58	



DISTANCE		DIRECTION	INFORMATION	KM	MILLES
TOTAL	PARTIAL			TO GO	
0,000					0,00
1	0,000	Section 1		54,660	
0,060					0,04
2	0,060			54,600	
0,700					0,43
3	0,640			53,960	
1,360					0,85
4	0,660			53,300	
1,440					0,89
5	0,080			53,220	

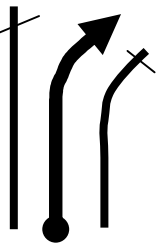

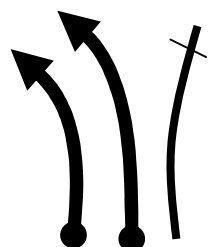


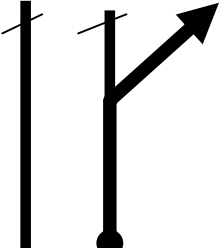

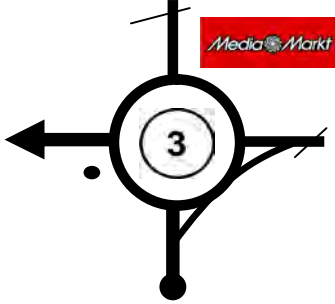

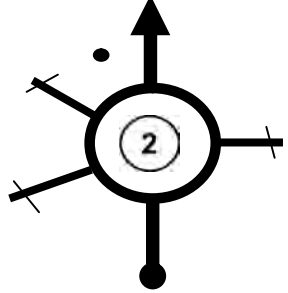

550 Challenge Mallorca			Distance	54,660	
C.H.	Tc A		Time	1:25	
			Average	38,58	


DISTANCE		DIRECTION	INFORMATION	KM	MILLES
TOTAL	PARTIAL			TO GO	
1,840			Via de la Cornisa 		1,14
	6			0,400	
2,820			c/ del Buho 		1,75
	7			0,980	
3,310			c/ del Buho		2,06
	8			0,490	
3,930			Carrer Tudó		2,44
	9			0,620	
4,870					3,03
	10			0,940	

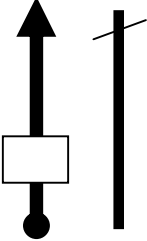

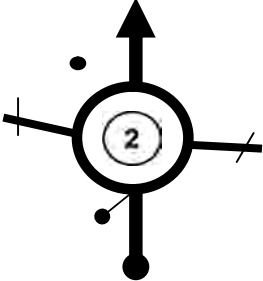
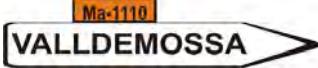
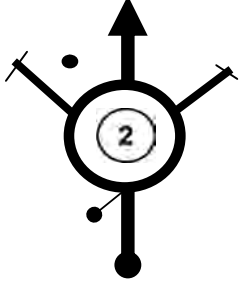
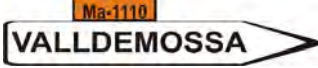
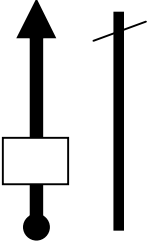

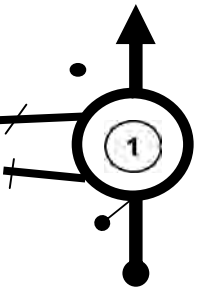

550 Challenge Mallorca			Distance	54,660	
C.H.	Tc A		Time	1:25	
			Average	38,58	



DISTANCE		DIRECTION	INFORMATION	KM	MILLES
TOTAL	PARTIAL			TO GO	
5,000					3,11
11	0,130			49,660	
5,890					3,66
12	0,890			48,770	
6,360					3,95
13	0,470			48,300	
7,310			Ma-1 		4,54
14	0,950			47,350	
7,690			Ma-1 		4,78
15	0,380			46,970	



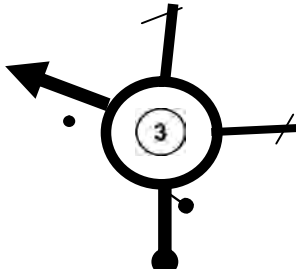

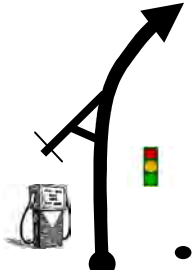





550 Challenge Mallorca			Distance	54,660	
C.H.	Tc A		Time	1:25	
			Average	38,58	



DISTANCE		DIRECTION	INFORMATION	KM	MILLES
TOTAL	PARTIAL			TO GO	
15,710	!!!		Ma-20 	38,950	9,76
	16				
15,890	!!!		Ma-20 		9,87
	17				
21,910	!!!			32,750	13,61
	18				
22,180			Ma-1110 	32,480	13,78
	19				
22,360			Ma-1110 	32,300	13,89
	20				








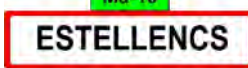








550 Challenge Mallorca			Distance	54,660
C.H.	Tc A		Time	1:25
			Average	38,58

DISTANCE		DIRECTION	INFORMATION	KM	MILLES
TOTAL	PARTIAL			TO GO	
22,830	!!!		Ma-1110 	31,830	14,19
	21				
24,480			Ma-1110 	30,180	15,21
	22				
25,330			Ma-1110 	29,330	15,74
	23				
25,880			Ma-1110 	28,780	16,08
	24				
26,570			Ma-1110 	28,090	16,51
	25				

550 Challenge Mallorca			Distance	54,660	
C.H.	Tc A		Time	1:25	
			Average	38,58	

DISTANCE		DIRECTION	INFORMATION	KM	MILLES
TOTAL	PARTIAL			TO GO	
27,670			Ma-1110 		17,19
	26			1,100	
29,160			Ma-1120 		18,12
	27			1,490	
33,780			Ma-1120 		20,99
	28			4,620	
37,260			Ma-1100 		23,15
	29			3,480	
38,400			Ma-10 		23,86
	30			1,140	

550 Challenge Mallorca			Distance	54,660	
C.H.	Tc A		Time	1:25	
			Average	38,58	

DISTANCE		DIRECTION	INFORMATION	KM	MILLES
TOTAL	PARTIAL			TO GO	
44,910			Ma-10   	9,750	27,91
31	6,510				
52,400			Ma-10   	2,260	32,56
32	7,490				
53,050			Ma-10  	1,610	32,96
33	0,650				
54,470			Ma-10 	0,190	33,85
34	1,420				
54,660			Ma-10 		33,96
35	0,190				



PORT ADRIANO





**PORT
ADRIANO**

FJORD 
be unique

 Ajuntament
de Calvià



Tc A

Estellencs

Andratx



**PORT
ADRIANO**



Tc A Estellencs - Andratx



PORT ADRIANO



SALIDA "Tc A" Estellencs-Andratx



440 mts
→



N 39°38'50"
E 2°27'57"





PORT ADRIANO



LLEGADA "Tc A" Estellencs-Andratx















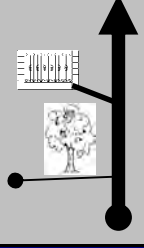


540 mts
→





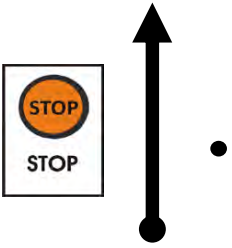


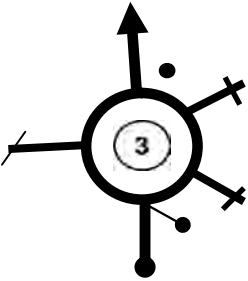

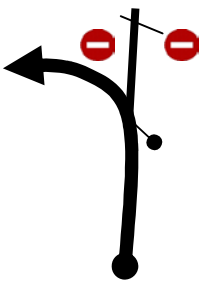
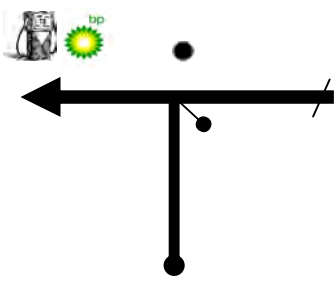

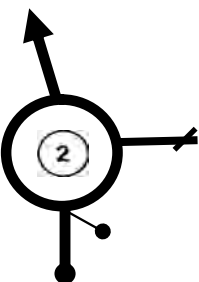
N 39°34'47"
E 2°25'17"





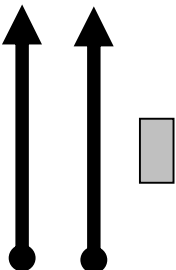


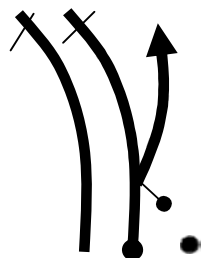
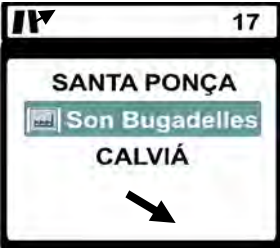

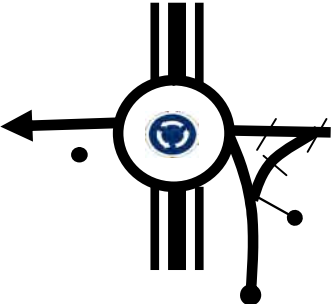
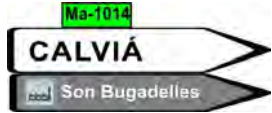
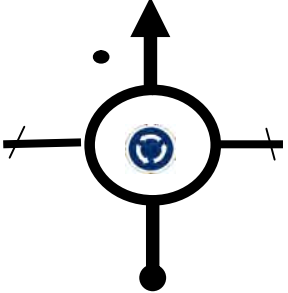

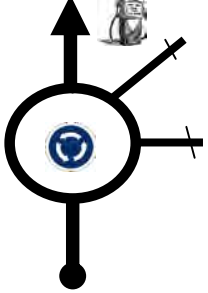
550 Challenge Mallorca			Distance	32,100	
Tc A	Tc B		Time	0:45	
			Average	42,80	


DISTANCE		DIRECTION	INFORMATION	KM	MILLES
TOTAL	PARTIAL			TO GO	
0,000		  13,860	Ma-10	 32,100	0,00
1	0,000		START Tc A		
2,400		 11,460	Ma-10	 29,700	1,49
2	2,400				
6,420		 7,440	Ma-10	 25,680	3,99
3	4,020				
9,440		 4,420	Ma-10	 22,660	5,87
4	3,020				
13,860		  0,000	Ma-10	  18,240	8,61
5	4,420		FINISH Tc A		

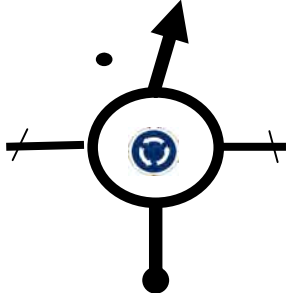


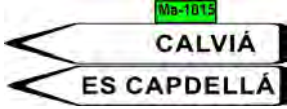
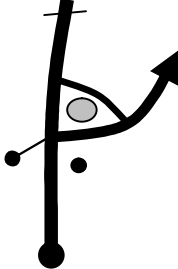

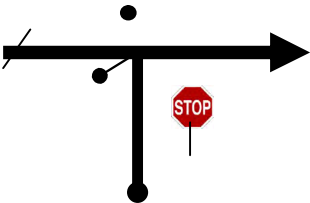




550 Challenge Mallorca			Distance	32,100	
Tc A	Tc B		Time	0:45	
			Average	42,80	

DISTANCE		DIRECTION	INFORMATION	KM	MILLES
TOTAL	PARTIAL			TO GO	
14,400			Ma-10 		8,95
	6				
14,440			Ma-10 		8,97
	7				
15,000			Ma-10		9,32
	8				
15,500			Ma-1B 		9,63
	9				
17,700			Ma-1B		11,00
	10				

550 Challenge Mallorca			Distance	32,100	
Tc A	Tc B		Time	0:45	
			Average	42,80	

DISTANCE		DIRECTION	INFORMATION	KM	MILLES
TOTAL	PARTIAL			TO GO	
20,490			Ma-1 	11,610	12,73
	11				
25,260			Exit 17 	6,840	15,70
	12				
25,650			Ma-1014 	6,450	15,94
	13				
26,150			Ma-1014 	5,950	16,25
	14				
26,840			Ma-1014	5,260	16,68
	15				

550 Challenge Mallorca			Distance	32,100	FRIB
Tc A	Tc B		Time	0:45	
			Average	42,80	

DISTANCE		DIRECTION	INFORMATION	KM	MILLES
TOTAL	PARTIAL			TO GO	
27,660			Ma-1014 	4,440	17,19
	16				
29,150			Ma-1015 	2,950	18,11
	17				
30,400	!!!			1,700	18,89
	18				
31,810			Ma-1016 	0,290	19,77
	19				
32,100			Ma-1016 		19,95
	20				



**PORT
ADRIANO**

FJORD 
be unique



Tc B

Calvià

Col Sa Creu



PORT ADRIANO





PORT ADRIANO



SALIDA "Tc B" Calviá-Col Sa Creu



450 mts
→



N 39°33'58"
E 2°31'14"





PORT ADRIANO



LLEGADA "Tc B" Calviá - Col de Sa Creu





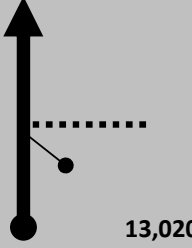


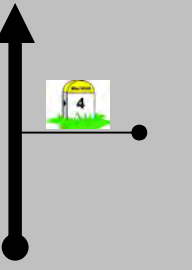



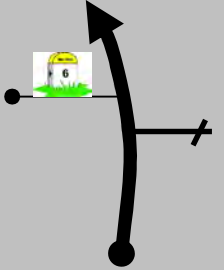

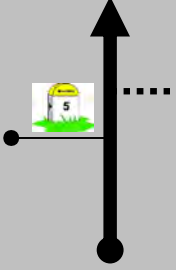

310 mts
→





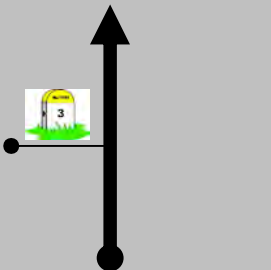

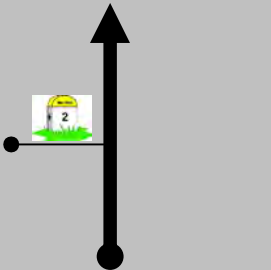

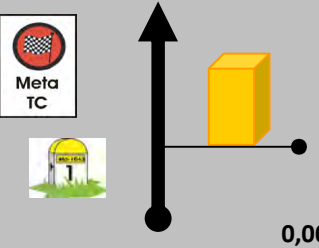





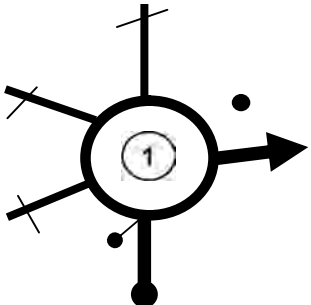

N 39°34'34"
E 2°35'59"




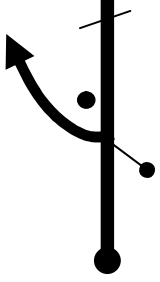




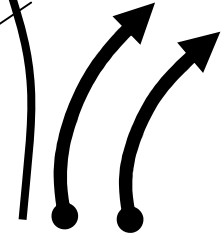

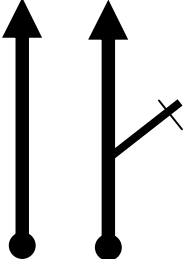
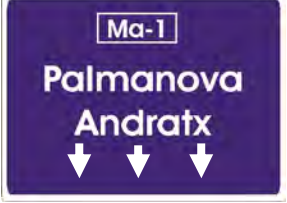
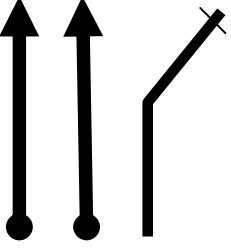

550 Challenge Mallorca			Distance	31,420	
Tc B	CH		Time	0:44	
			Average	42,85	



DISTANCE		DIRECTION	INFORMATION	KM	MILLES
TOTAL	PARTIAL			TO GO	
0,000			Ma-1016 		0,00
1	0,000	START Tc B		31,420	
2,540			Ma-1016 		1,58
2	2,540			28,880	
5,590			Ma-1043 		3,47
3	3,050			25,830	
8,010			Ma-1043 		4,98
4	2,420			23,410	
9,010			Ma-1043 		5,60
5	1,000			22,410	



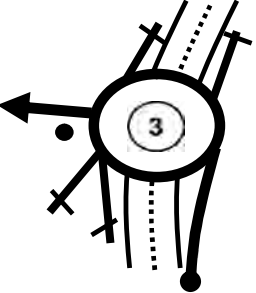

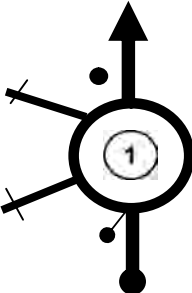



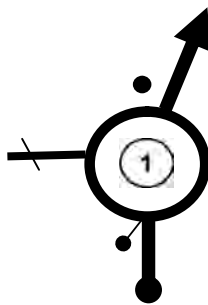

550 Challenge Mallorca			Distance	31,420	
Tc B	CH		Time	0:44	
			Average	42,85	


DISTANCE		DIRECTION	INFORMATION	KM	MILLES
TOTAL	PARTIAL			TO GO	
11,010			Ma-1043 		6,84
	6			2,000	
12,010			Ma-1043 		7,46
	7			1,000	
13,020			Ma-1043 		8,09
	8			1,010	
13,310			Ma-1043 		8,27
	9			0,290	
13,850			Ma-1044 		8,61
	10			0,540	

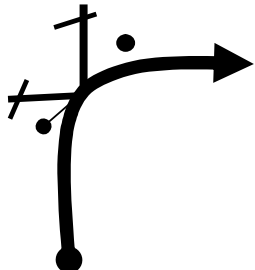

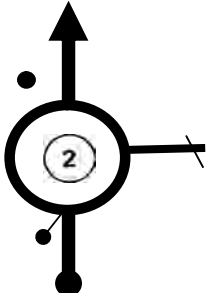

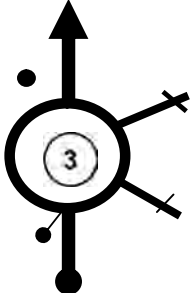

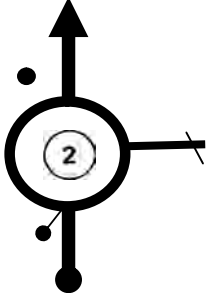

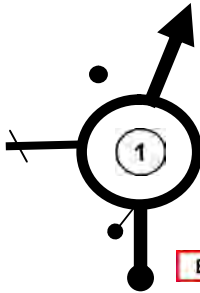



550 Challenge Mallorca			Distance	31,420	FRIB
Tc B	CH		Time	0:44	
			Average	42,85	



DISTANCE		DIRECTION	INFORMATION	KM	MILLES
TOTAL	PARTIAL			TO GO	
13,960	!!!		Ma-20 	 17,460	8,67
	11				
15,060	!!!		Ma-20 	16,360	9,36
	12				
15,820	!!!		Ma-1 	15,600	9,83
	13				
16,290	!!!		Ma-1 	15,130	10,12
	14				
19,790	!!!		Ma-1 	11,630	12,30
	15				

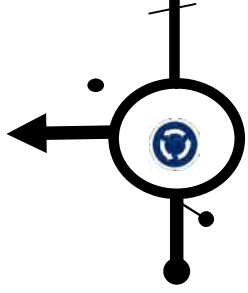

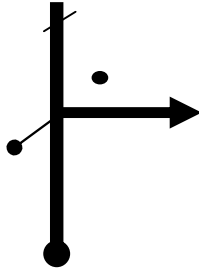


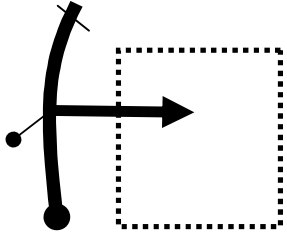
550 Challenge Mallorca			Distance	31,420	
Tc B	CH		Time	0:44	
			Average	42,85	

DISTANCE		DIRECTION	INFORMATION	KM	MILLES
TOTAL	PARTIAL			TO GO	
24,350	!!!		Salida 14 	7,070	15,13
	16				
24,960				6,460	15,51
	17				
25,850				5,570	16,06
	18				
26,110				5,310	16,22
	19				
26,320				5,100	16,35
	20				

550 Challenge Mallorca			Distance	31,420	FRIB
Tc B	CH		Time	0:44	
			Average	42,85	

DISTANCE		DIRECTION	INFORMATION	KM	MILLES
TOTAL	PARTIAL			TO GO	
27,350				4,070	16,99
	21				
28,260				3,160	17,56
	22				
28,870				2,550	17,94
	23				
29,360				2,060	18,24
	24				
30,420		  		1,000	18,90
	25				

550 Challenge Mallorca			Distance	31,420	
Tc B	CH		Time	0:44	
			Average	42,85	

DISTANCE		DIRECTION	INFORMATION	KM	MILLES
TOTAL	PARTIAL			TO GO	
30,770					19,12
26	0,350			0,650	
30,870					19,18
27	0,100			0,550	
31,070			Port Adriano		19,31
28	0,200			0,350	
31,420			Port Adriano		19,52
29	0,350	FINISH SECTION 1		0,000	



**PORT
ADRIANO**



Section 2

Friday, November 3rd



**PORT
ADRIANO**



Section 2

Friday, November 3rd

	C.H.	Localización	Kms Cronometrados	Kms Enlace	Kms Totales	Tiempo	Velocidad Media	Hora 1º	
2ª SECCIÓN	4	5	Parking Port Adriano					08:30	
		6	Campanet		64,72	64,72	01:15	51,78	09:45
	5		Tc-C1 "Campanet - Pollença"	7,63			00:03		09:48
		7	Pollença		12,08	19,71	00:37	31,96	10:25
	6		Tc-D1 "Pollença - LLuc"	9,52			00:03		10:28
		8	Campanet		34,91	44,43	01:12	37,03	11:40
	7		Tc-C2 "Campanet-Pollença"	7,63			00:03		11:43
		9	Pollença		12,08	19,71	00:37	31,96	12:20
	8		Tc-D2 "Pollença - Lluç"	9,52			00:03		12:23
		10	CH Formentor		61,76	71,28	01:37	44,09	14:00
			Cap Formentor			10,58			
			Cap Formentor	34,30	185,55	230,43	01:30		
	9	11	Cap Formentor						15:30
10		Tc-E "Cap Formentor - Pto. Pollença"	16,98			00:03		15:33	
	12	Soller		63,81	80,79	01:50	44,07	17:23	
11		Tc-F "Coll Soller - Palma"	9,94			00:03		17:26	
	13	Port Adriano		36,23	46,17	01:04	43,28	18:30	
		Port Adriano - Fin 2ª Sección	26,92	100,04	126,96				
2ª Sección		Parque Cerrado-Port Adriano	61,22	285,59	357,39				
		Nº de TRAMOS 2ª Sección	Kms. T.C.	Kms. ENLACE	Kms. TOTALES	% TC			
		6	61,22	285,59	357,39	17,13			

TABLA DE VELOCIDADES MEDIAS Y TRAMOS

Section 2 / Friday, November 3rd - 2ª Sección / Viernes 3 Noviembre

TC C1	Campanet - Pollença		MEDIA NORMAL		MEDIA EXCEPCIONAL -5 km/h	
	DE	A	Alta	Baja	Alta	Baja
	0,000	7,630	75	70	70	65

TC D1	Pollença - Lluç 1		MEDIA NORMAL		MEDIA EXCEPCIONAL -5 km/h	
	DE	A	Alta	Baja	Alta	Baja
	0,000	8,620	65	60	60	55
8,620	9,520	80	75	75	70	

TC C1	Campanet - Pollença		MEDIA NORMAL		MEDIA EXCEPCIONAL -5 km/h	
	DE	A	Alta	Baja	Alta	Baja
	0,000	7,630	77	72	72	67

TC D2	Pollença - Lluç 2		MEDIA NORMAL		MEDIA EXCEPCIONAL -5 km/h	
	DE	A	Alta	Baja	Alta	Baja
	0,000	8,620	67	62	62	57
8,620	9,520	82	77	77	72	

TC E	Cap de Formentor		MEDIA NORMAL		MEDIA EXCEPCIONAL -5 km/h	
	DE	A	Alta	Baja	Alta	Baja
	0,000	10,310	67	62	62	57
	10,310	14,150	55	50	50	45
14,150	16,980	70	65	65	60	

TC F	Col Soller - Palma		MEDIA NORMAL		MEDIA EXCEPCIONAL -5 km/h	
	DE	A	Alta	Baja	Alta	Baja
	0,000	5,150	50	45	45	40
	5,150	8,290	52	47	47	42
8,290	9,940	54	49	49	44	

4. El procedimiento para establecer la media normal o la media excepcional en caso de condiciones climatológicas muy adversas será el siguiente:
- Será decidida, exclusivamente, por el Director de Carrera.
 - El Director de Carrera informará a los Jefes de Tramo.
 - El Jefe de Tramo será el responsable de mostrar, siempre, un cartel que indique el tipo de media a utilizar que refleje lo siguiente:





- El cartel será mostrado en cada Control Horario (CH) previo a cada Tramo Cronometrado (TC).
- Las dimensiones de los carteles serán de 50 x 25 cm.

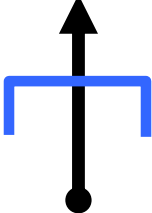



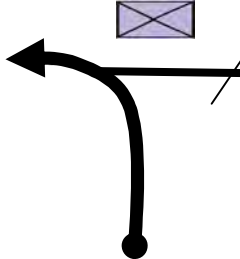
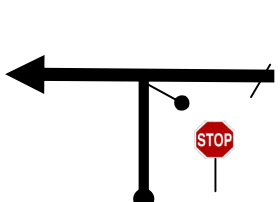

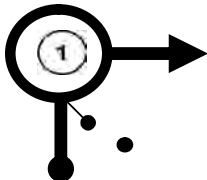
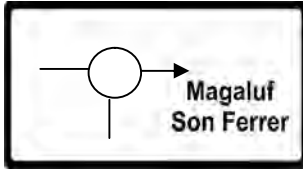
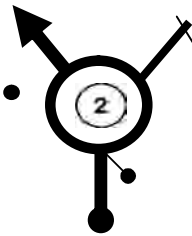





**PORT
ADRIANO**

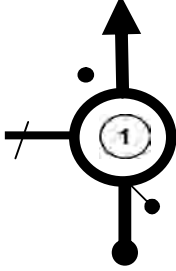

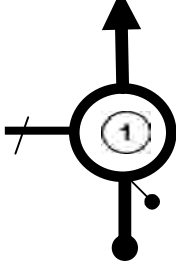
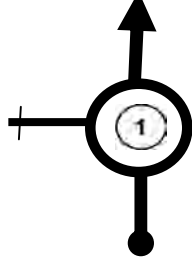

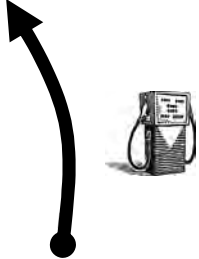





Section 2

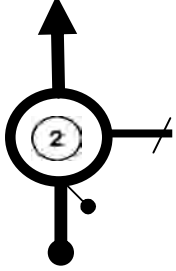
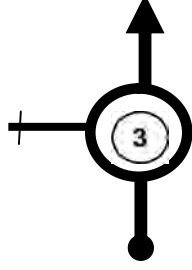
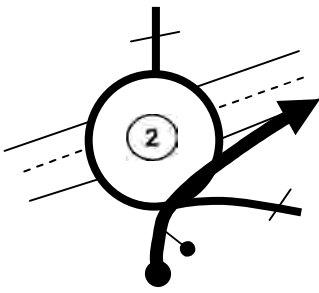

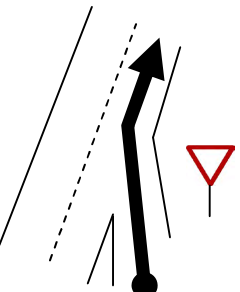

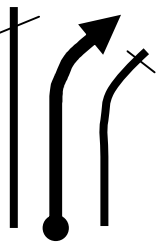

550 Challenge Mallorca			Distance	64,720	
C.H.	Tc C1		Time	1:15	
			Average	51,78	



DISTANCE		DIRECTION	INFORMATION	KM	MILLES
TOTAL	PARTIAL			TO GO	
1	0,000		 		0,00
	0,000	Section 2			64,720
2	0,060				0,04
	0,060			64,660	
3	0,720				0,45
	0,660			64,000	
4	0,800				0,50
	0,080			63,920	
5	1,200		Via de la Cornisa 		0,75
	0,400			63,520	


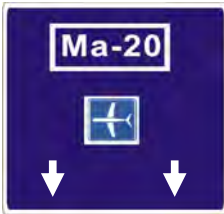

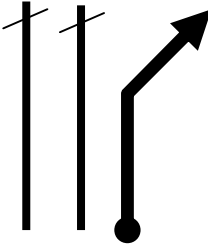

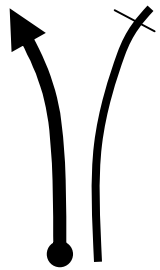

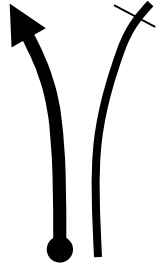

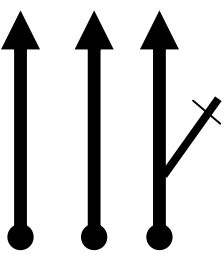

550 Challenge Mallorca			Distance	64,720	
C.H.	Tc C1		Time	1:15	
			Average	51,78	



DISTANCE		DIRECTION	INFORMATION	KM	MILLES
TOTAL	PARTIAL			TO GO	
2,180			c/ del Buho 	62,540	1,35
	6				
2,670			c/ del Buho	62,050	1,66
	7				
3,290			Carrer Tudó	61,430	2,04
	8				
4,230				60,490	2,63
	9				
4,360				60,360	2,71
	10				

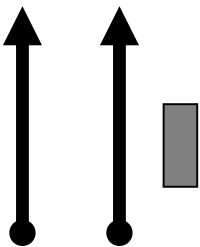


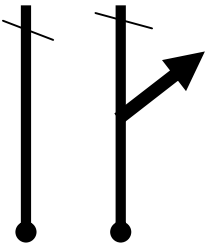

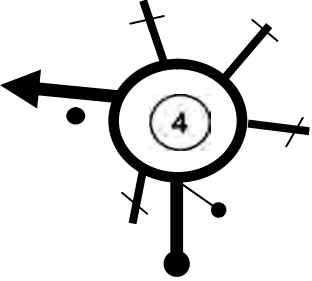

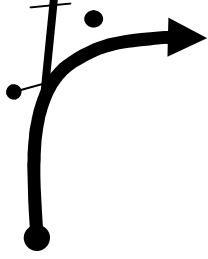

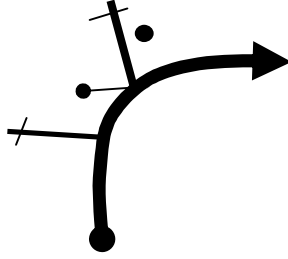

550 Challenge Mallorca			Distance	64,720	
C.H.	Tc C1		Time	1:15	
			Average	51,78	



DISTANCE		DIRECTION	INFORMATION	KM	MILLES
TOTAL	PARTIAL			TO GO	
5,250				59,470	3,26
	11				
5,720				59,000	3,55
	12				
6,670	!!!		Ma-1 	58,050	4,14
	13				
7,050			Ma-1 	57,670	4,38
	14				
15,070	!!!		Ma-20 	49,650	9,36
	15				

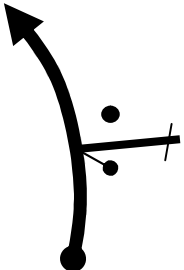

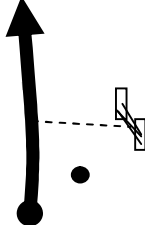


550 Challenge Mallorca			Distance	64,720	
C.H.	Tc C1		Time	1:15	
			Average	51,78	

DISTANCE		DIRECTION	INFORMATION	KM	MILLES
TOTAL	PARTIAL			TO GO	
15,250	!!!		Ma-20 		9,48
	16			0,180	
23,510	!!!		Ma-13 	41,210	14,61
	17				
23,820	!!!		Ma-13 	40,900	14,80
	18				
24,340	!!!		Ma-13 	40,380	15,12
	19				
25,020			Ma-13 	39,700	15,55
	20				

550 Challenge Mallorca			Distance	64,720	
C.H.	Tc C1		Time	1:15	
			Average	51,78	

DISTANCE		DIRECTION	INFORMATION	KM	MILLES
TOTAL	PARTIAL			TO GO	
40,400			Ma-13  RADAR		25,10
	21			15,380	
60,490			Salida 37 		37,59
	22			20,090	
60,970					37,89
	23			0,480	
61,730					38,36
	24			0,760	
64,330					39,97
	25			2,600	

550 Challenge Mallorca			Distance	64,720	
C.H.	Tc C1		Time	1:15	
			Average	51,78	

DISTANCE		DIRECTION	INFORMATION	KM	MILLES
TOTAL	PARTIAL			TO GO	
64,520					40,09
26	0,190			0,200	
64,720					40,22
27	0,200			C.H. Coves-Pollença	



**PORT
ADRIANO**

FJORD 
be unique

 Ajuntament
de Calvià







Tc C1

Campanet

Pollença



PORT ADRIANO





PORT ADRIANO

FJORD
be unique



SALIDA "Tc C" Campanet - Pollença



200 mts
→



N 39°47'48"
E 2°57'57"





PORT ADRIANO

FJORD
be unique



LLEGADA "Tc C" Campanet - Pollença





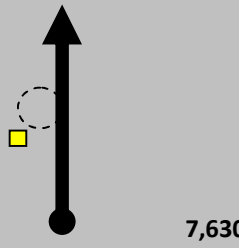


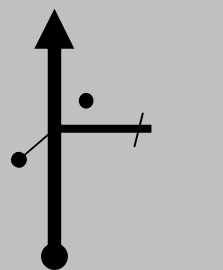
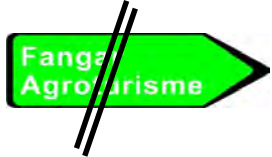
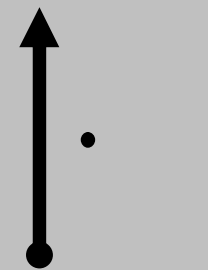
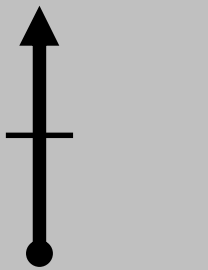


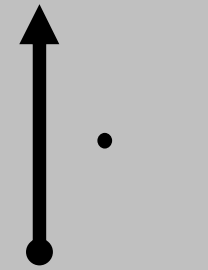


150 mts
→





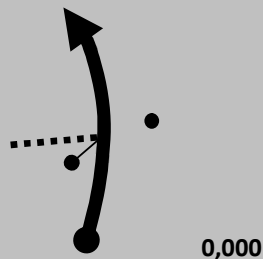







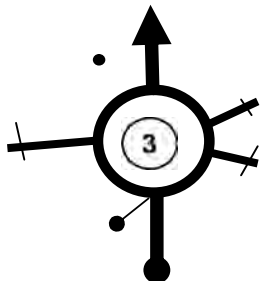

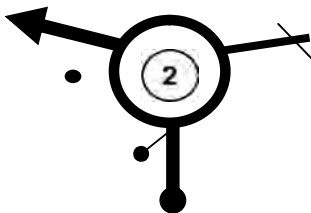

N 39°50'25"
E 3°01'41"





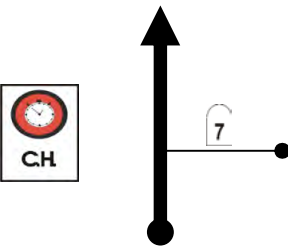


550 Challenge Mallorca			Distance	19,710	
Tc C1	Tc D1		Time	0:37	
			Average	31,96	

DISTANCE		DIRECTION	INFORMATION	KM	MILLES
TOTAL	PARTIAL			TO GO	
0,000					0,00
	1			0,000	
2,020					1,26
	2			2,020	
4,160					2,58
	3		2,140	15,550	
5,550			 Jump		3,45
	4			1,390	
6,210			 		3,86
	5			0,660	

550 Challenge Mallorca			Distance	19,710	
Tc C1	Tc D1		Time	0:37	
			Average	31,96	

DISTANCE		DIRECTION	INFORMATION	KM	MILLES
TOTAL	PARTIAL			TO GO	
6					4,74
	1,420	Campanet-Pollença - Finish		12,080	
7			Ma-2200 	11,920	4,84
	0,160	STOP			
8			Ma-2200 		6,70
	3,000			8,920	
9			Ma-2200 	6,850	7,99
	2,070				
10			Ma-10 	5,780	8,66
	1,070				

550 Challenge Mallorca			Distance	19,710	
Tc C1	Tc D1		Time	0:37	
			Average	31,96	

DISTANCE		DIRECTION	INFORMATION	KM	MILLES
TOTAL	PARTIAL			TO GO	
19,710			Ma-10 		12,25
11	5,780	C.H. Pollença - Lluc		0,000	



PORT ADRIANO





**PORT
ADRIANO**

FJORD 
be unique

 Ajuntament
de Calvià







Tc D1

Pollença

Lluc



PORT ADRIANO





PORT ADRIANO



SALIDA "Tc D" Pollença - Lluç



150 mts
→



N 39°52'10"
E 2°57'37"





PORT ADRIANO



LLEGADA "Tc D" Pollença - Lluc


















510 mts
→





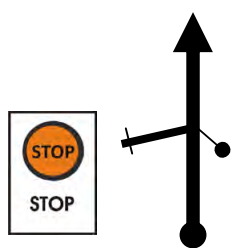

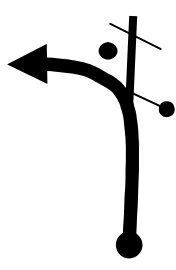
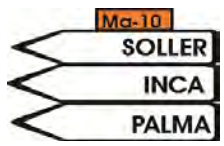
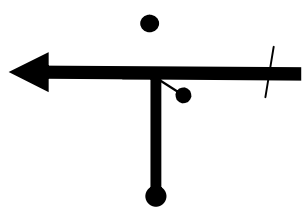



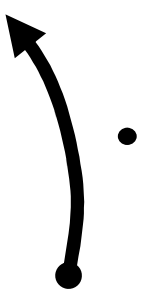

N 39°50'53"
E 2°53'46"





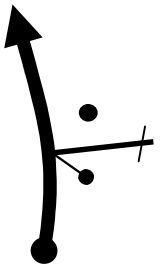



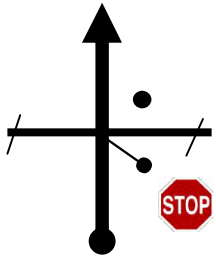



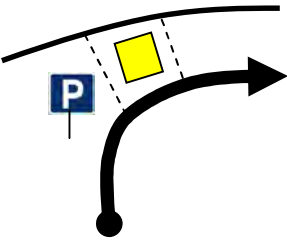
550 Challenge Mallorca			Distance	44,430	
Tc D1	Tc C2		Time	1:12	
			Average	37,03	



DISTANCE		DIRECTION	INFORMATION	KM	MILLES
TOTAL	PARTIAL			TO GO	
0,000		  9,520	Ma-10 		0,00
1	0,000		START TC D1		44,430
3,170		 6,350	Ma-10 		1,97
2	3,170				41,260
6,200		 3,320	Ma-10 		3,85
3	3,030				38,230
8,620		 0,900	Ma-10 		5,36
4	2,420				35,810
9,520		 0,000	Ma-10 		5,92
5	0,900		FINISH TC D1		34,910


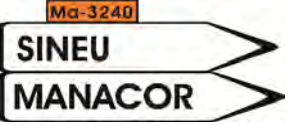
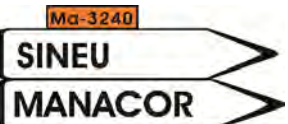


550 Challenge Mallorca			Distance	44,430	
Tc D1	Tc C2		Time	1:12	
			Average	37,03	



DISTANCE		DIRECTION	INFORMATION	KM	MILLES
TOTAL	PARTIAL			TO GO	
10,020			Ma-10		6,23
	6	0,500	STOP		
13,210			Ma-10		8,21
	7	3,190		31,220	
14,660			Ma-2130		9,11
	8	1,450		29,770	
14,730			Ma-2130		9,15
	9	0,070		29,700	
22,720			Ma-2130		14,12
	10	7,990		21,710	

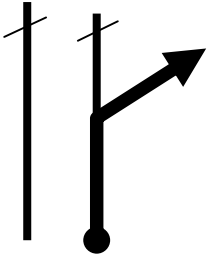

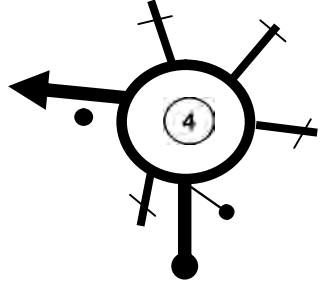

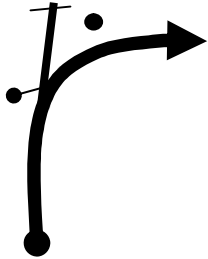

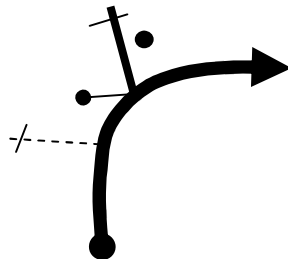

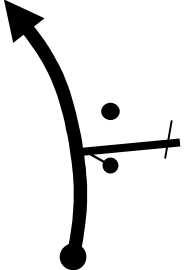

550 Challenge Mallorca			Distance	44,430	
Tc D1	Tc C2		Time	1:12	
			Average	37,03	



DISTANCE		DIRECTION	INFORMATION	KM	MILLES
TOTAL	PARTIAL			TO GO	
24,650			Ma-2130 	19,780	15,32
	11				
28,160			Ma-2130 	16,270	17,50
	12				
29,140				15,290	18,11
	13				
29,250				15,180	18,18
	14				
29,280				15,150	18,19
	15				

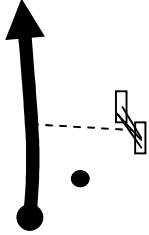




550 Challenge Mallorca			Distance	44,430	
Tc D1	Tc C2		Time	1:12	
			Average	37,03	

DISTANCE		DIRECTION	INFORMATION	KM	MILLES
TOTAL	PARTIAL			TO GO	
29,610					18,40
	16			0,330	
30,040			Ma-3240 		18,67
	17			0,430	
30,450			Ma-3240 		18,92
	18			0,410	
30,650			Ma-13 		19,05
	19			0,200	
31,190			Ma-20 		19,38
	20			0,540	

550 Challenge Mallorca			Distance	44,430	
Tc D1	Tc C2		Time	1:12	
			Average	37,03	

DISTANCE		DIRECTION	INFORMATION	KM	MILLES
TOTAL	PARTIAL			TO GO	
40,200	!!!		salida 37 	4,230	24,98
	21				
40,680				3,750	25,28
	22				
41,440				2,990	25,75
	23				
44,040				0,390	27,37
	24				
44,230				0,200	27,48
	25				

550 Challenge Mallorca			Distance	44,430	
Tc D1	Tc C2		Time	1:12	
			Average	37,03	

DISTANCE		DIRECTION	INFORMATION	KM	MILLES
TOTAL	PARTIAL			TO GO	
44,430			  		27,61
26	0,200	C.H. Coves-Pollença		0,000	



**PORT
ADRIANO**



Tc C2

Campanet

Pollença



PORT ADRIANO





PORT ADRIANO



SALIDA "Tc C" Campanet - Pollença



200 mts
→



N 39°47'48"
E 2°57'57"





PORT ADRIANO



LLEGADA "Tc C" Campanet - Pollença





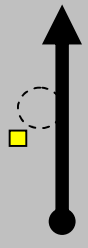



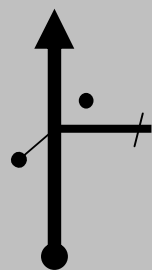
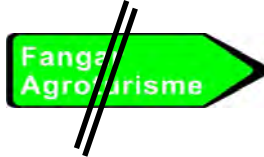







150 mts
→





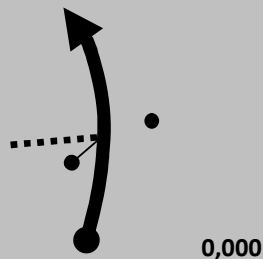


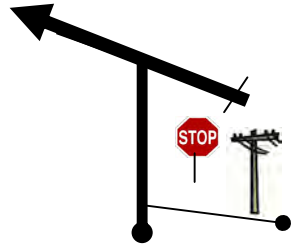

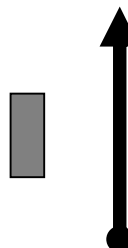


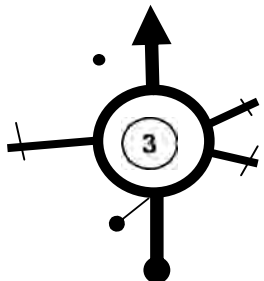

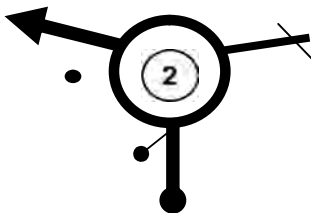

N 39°50'25"
E 3°01'41"








550 Challenge Mallorca			Distance	19,710	
Tc C2	Tc D2		Time	0:37	
			Average	31,96	

DISTANCE		DIRECTION	INFORMATION	KM	MILLES
TOTAL	PARTIAL			TO GO	
0,000				 	0,00
	1				
2,020					1,26
	2				
4,160					2,58
	3				
5,550			 Jump		3,45
	4				
6,210			 		3,86
	5				

550 Challenge Mallorca			Distance	19,710	
Tc C2	Tc D2		Time	0:37	
			Average	31,96	

DISTANCE		DIRECTION	INFORMATION	KM	MILLES
TOTAL	PARTIAL			TO GO	
6					4,74
	7,630	1,420	Campanet-Pollença - Finish		
7			Ma-2200 	11,920	4,84
	7,790	0,160	STOP		
8			Ma-2200 		6,70
	10,790	3,000	8,920		
9			Ma-2200 	6,850	7,99
	12,860	2,070			
10			Ma-10 	5,780	8,66
	13,930	1,070			

550 Challenge Mallorca			Distance	19,710	
Tc C2	Tc D2		Time	0:37	
			Average	31,96	

DISTANCE		DIRECTION	INFORMATION	KM	MILLES
TOTAL	PARTIAL			TO GO	
19,710			Ma-10 		12,25
11	5,780	C.H. Pollença - Lluc		0,000	



PORT ADRIANO





**PORT
ADRIANO**



Tc D2

Pollença

Lluc



PORT ADRIANO





PORT ADRIANO



SALIDA "Tc D" Pollença - Lluc



150 mts
→



N 39°52'10"
E 2°57'37"





PORT ADRIANO



LLEGADA "Tc D" Pollença - Lluc


















500 mts
→





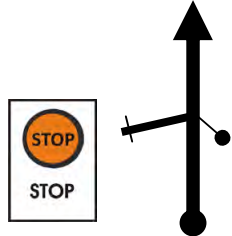

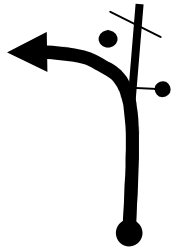
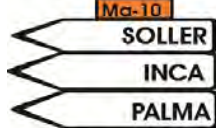
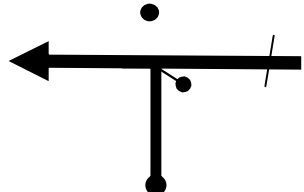





N 39°50'53"
E 2°53'46"





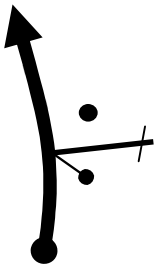



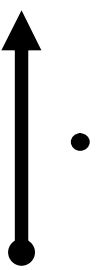


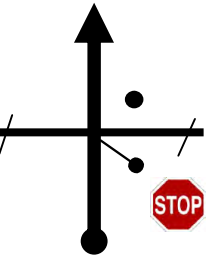







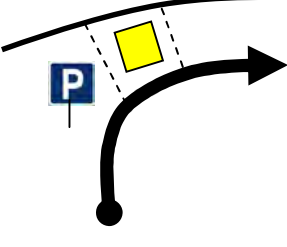
550 Challenge Mallorca			Distance	71,280	
Tc D2	C.H.		Time	1:37	
			Average	44,09	



DISTANCE		DIRECTION	INFORMATION	KM	MILLES
TOTAL	PARTIAL			TO GO	
0,000		  9,520	Ma-10 		0,00
	1				
3,170		 6,350	Ma-10 		1,97
	2				
6,200		 3,320	Ma-10 		3,85
	3				
8,620		 0,900	Ma-10 		5,36
	4				
9,520		 0,000	Ma-10 		5,92
	5				

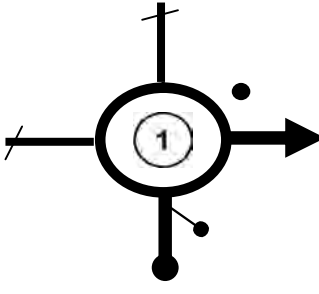

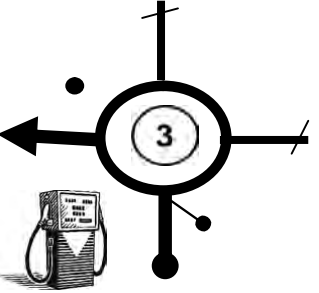
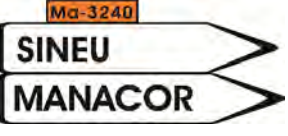
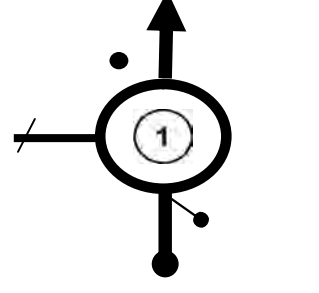

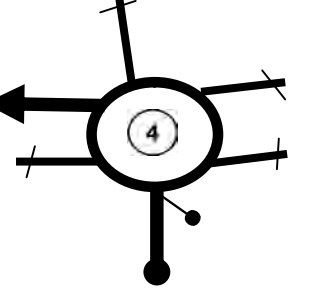

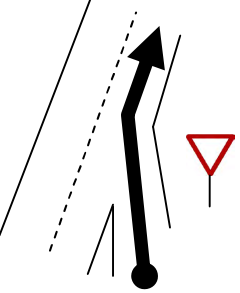

550 Challenge Mallorca			Distance	71,280	
Tc D2	C.H.		Time	1:37	
			Average	44,09	



DISTANCE		DIRECTION	INFORMATION	KM	MILLES
TOTAL	PARTIAL			TO GO	
10,020			Ma-10		6,23
6	0,500	STOP		61,260	
13,210			Ma-10		8,21
7	3,190			58,070	
14,660			Ma-2130		9,11
8	1,450			56,620	
14,730			Ma-2130		9,15
9	0,070			56,550	
22,720			Ma-2130		14,12
10	7,990			48,560	

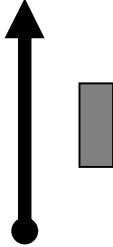

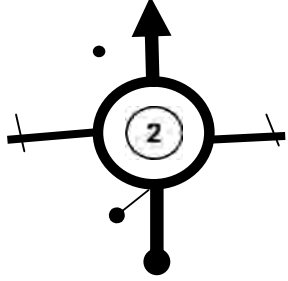
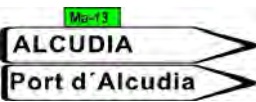
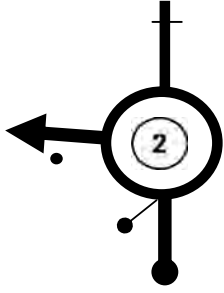



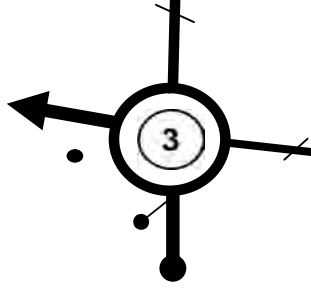

550 Challenge Mallorca			Distance	71,280	
Tc D2	C.H.		Time	1:37	
			Average	44,09	



DISTANCE		DIRECTION	INFORMATION	KM	MILLES
TOTAL	PARTIAL			TO GO	
24,650			Ma-2130   	46,630	15,32
	11				
28,160			Ma-2130  	43,120	17,50
	12				
29,140			   	42,140	18,11
	13				
29,250			 	42,030	18,18
	14				
29,280				42,000	18,19
	15		0,030		

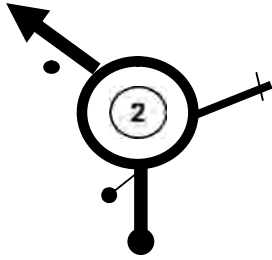

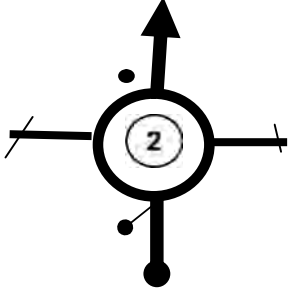

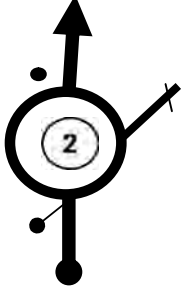

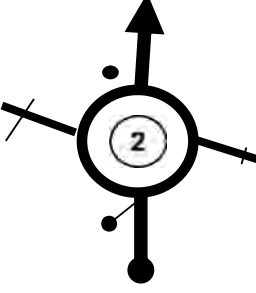
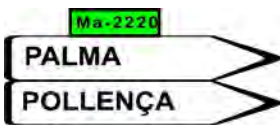
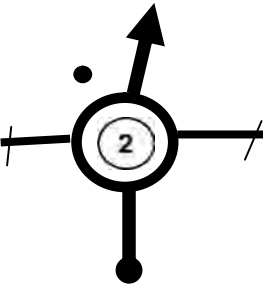

550 Challenge Mallorca			Distance	71,280	
Tc D2	C.H.		Time	1:37	
			Average	44,09	



DISTANCE		DIRECTION	INFORMATION	KM	MILLES
TOTAL	PARTIAL			TO GO	
29,610					18,40
	16			0,330	
30,040			Ma-3240 		18,67
	17			0,430	
30,450			Ma-3240 		18,92
	18			0,410	
30,650			Ma-13 		19,05
	19			0,200	
31,190			Ma-20 		19,38
	20			0,540	

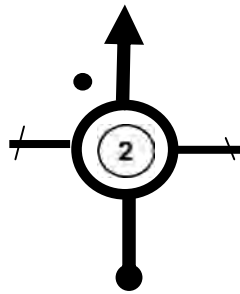

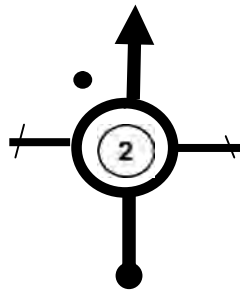

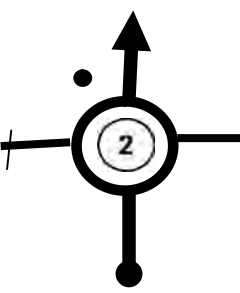

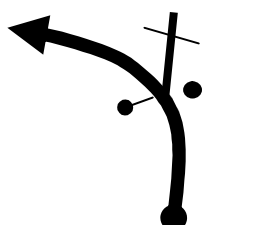


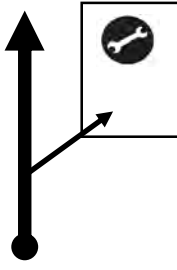
550 Challenge Mallorca			Distance	71,280	
Tc D2	C.H.		Time	1:37	
			Average	44,09	



DISTANCE		DIRECTION	INFORMATION	KM	MILLES
TOTAL	PARTIAL			TO GO	
49,350			Ma-13 		30,66
	21				
50,870			Ma-13 		31,61
	22				
51,990			Ma-13 		32,31
	23				
53,980			Ma-13 		33,54
	24				
54,080			Ma-2220 		33,60
	25				

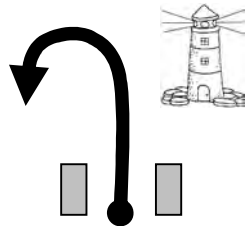
550 Challenge Mallorca			Distance	71,280	
Tc D2	C.H.		Time	1:37	
			Average	44,09	

DISTANCE		DIRECTION	INFORMATION	KM	MILLES
TOTAL	PARTIAL			TO GO	
59,000			Ma-2220 		36,66
	26				
60,050			Ma-2220 		37,31
	27				
60,700			Ma-2220 		37,72
	28				
61,130			Ma-2220 		37,98
	29				
61,670			Ma-2200 		38,32
	30				

550 Challenge Mallorca			Distance	71,280	
Tc D2	C.H.		Time	1:37	
			Average	44,09	

DISTANCE		DIRECTION	INFORMATION	KM	MILLES
TOTAL	PARTIAL			TO GO	
62,270			Ma-2200 	9,010	38,69
	31				
63,030			Ma-2200 	8,250	39,17
	32				
64,390			Ma-2210 	6,890	40,01
	33				
71,280	!!!		Ma-2210 		44,29
	34				
71,380			Ma-2210 N 39°55'46" E 03°08'02"		44,35
	35				

550 Challenge Mallorca			Distance	71,280	
Tc D2	C.H.		Time	1:37	
			Average	44,09	

<i>DISTANCE</i>		<i>DIRECTION</i>	<i>INFORMATION</i>	<i>KM</i>	<i>MILLES</i>
<i>TOTAL</i>	<i>PARTIAL</i>			<i>TO GO</i>	
81,860			Ma-2210 Seguir instrucciones del Organizador para aparcar		50,87
36	10,480	Comida Cap Formentor			



**PORT
ADRIANO**



Tc E

Cap Formentor

Pto. Pollença



**PORT
ADRIANO**



Tc E Cap Formentor - Pto. Pollença



PORT ADRIANO



SALIDA "Tc E" Cap de Formentor - Pto. Pollença



70 mts
→



N 39°57'35"
E 3°12'35"





PORT ADRIANO



LLEGADA "Tc I" Cap de Formentor - Pto. Pollença













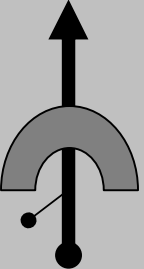


200 mts
→













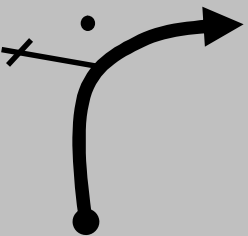
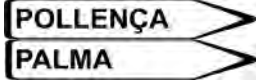
N 39°54'44"
E 3°06'07"











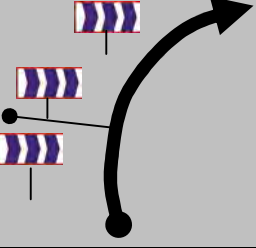


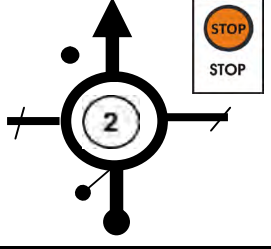


550 Challenge Mallorca			Distancia	80,790	
Tc E	Tc F		Tiempo	1:50	
			Promedio	44,07	


DISTANCIA		DIRECCION	INFORMACION	KM	Millas
TOTAL	PARCIAL			Faltan	
0,000		  16,980	Ma-2210 		0,00
	1				
2,010		 14,970	Ma-2210 		1,25
	2				
4,030		 12,950	Ma-2210 		2,50
	3				
5,170		 11,810	Ma-2210		3,21
	4				
6,260		 10,720	Ma-2210 		3,89
	5				

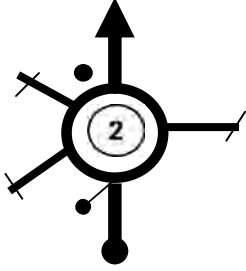
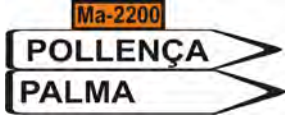
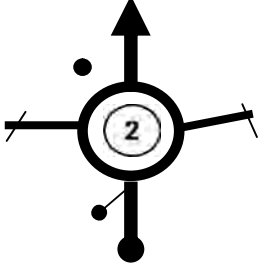

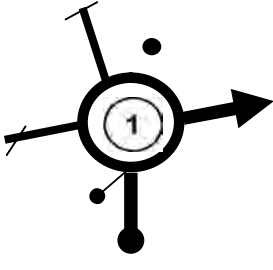
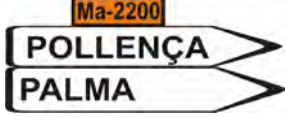
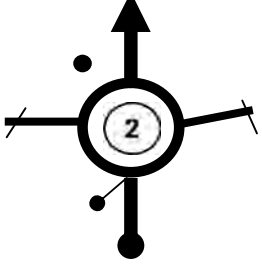

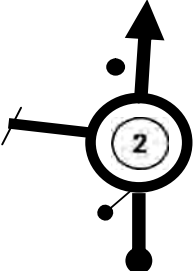
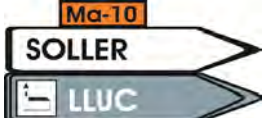
550 Challenge Mallorca			Distancia	80,790	
Tc E	Tc F		Tiempo	1:50	
			Promedio	44,07	


DISTANCIA		DIRECCION	INFORMACION	KM	Millas
TOTAL	PARCIAL			Faltan	
7,480	!!!		Ma-2210 	73,310	4,65
	6				
8,070			Ma-2210 	72,720	5,01
	7				
9,190	!!!		Ma-2210 	71,600	5,71
	8				
10,090			Ma-2210 	70,700	6,27
	9				
10,310			Ma-2210 	70,480	6,41
	10				



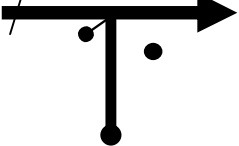
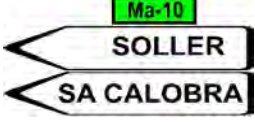



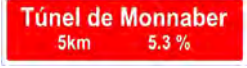

550 Challenge Mallorca			Distancia	80,790	
Tc E	Tc F		Tiempo	1:50	
			Promedio	44,07	



DISTANCIA		DIRECCION	INFORMACION	KM	Millas
TOTAL	PARCIAL			Faltan	
11	12,110		Ma-2210 	68,680	7,52
	1,800		4,870		
12	14,150		Ma-2210 	66,640	8,79
	2,040		2,830		
13	16,180		Ma-2210 	64,610	10,05
	2,030		0,800		
14	16,980		Ma-2210 		10,55
	0,800		0,000	FINISH Tc E	63,810
15	17,140		Ma-2200 		10,65
	0,160			STOP	63,650

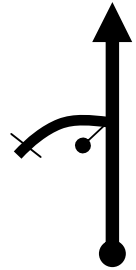
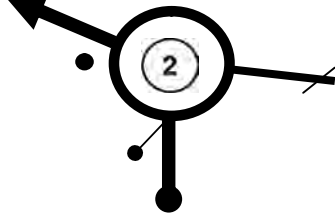

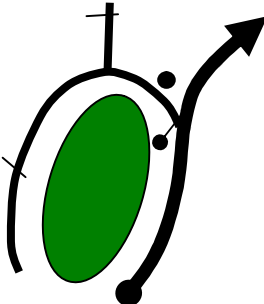
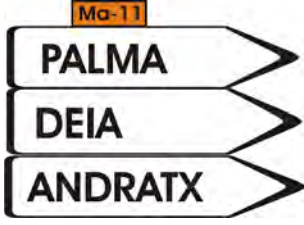
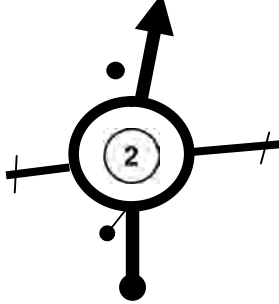
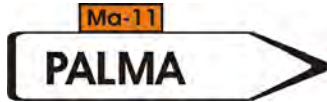
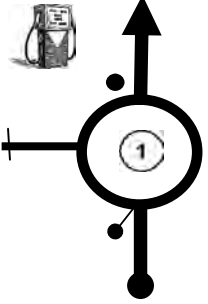
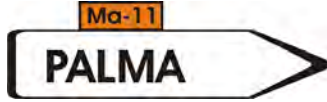
550 Challenge Mallorca			Distancia	80,790	FRIB
Tc E	Tc F		Tiempo	1:50	
			Promedio	44,07	



DISTANCIA		DIRECCION	INFORMACION	KM	Millas
TOTAL	PARCIAL			Faltan	
18,500			Ma-2200 	62,290	11,50
	16				
19,120			Ma-2200 	61,670	11,88
	17				
19,720			Ma-2200 	61,070	12,25
	18				
20,290			Ma-2200 	60,500	12,61
	19				
24,850			Ma-10 	55,940	15,44
	20				

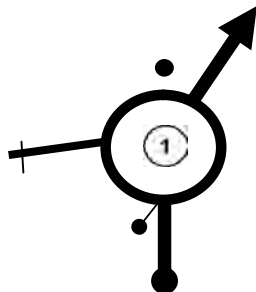


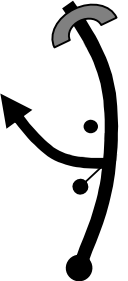
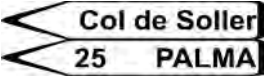
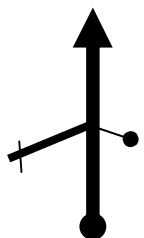


550 Challenge Mallorca			Distancia	80,790	FRIB
Tc E	Tc F		Tiempo	1:50	
			Promedio	44,07	

DISTANCIA		DIRECCION	INFORMACION	KM	Millas
TOTAL	PARCIAL			Faltan	
43,830			Ma-10 		27,23
	21			18,980	
45,300			Ma-10 		28,15
	22			1,470	
53,960			Ma-10 		33,53
	23			8,660	
56,760			Ma-10 		35,27
	24			2,800	
61,700			Ma-2200		38,34
	25			4,940	

550 Challenge Mallorca			Distancia	80,790	
Tc E	Tc F		Tiempo	1:50	
			Promedio	44,07	

DISTANCIA		DIRECCION	INFORMACION	KM	Millas
TOTAL	PARCIAL			Faltan	
72,000			Ma-10		44,74
26	10,300			8,790	
76,190			Ma-11 		47,34
27	4,190			4,600	
76,420			Ma-11 		47,49
28	0,230			4,370	
77,070			Ma-11 		47,89
29	0,650			3,720	
77,570			Ma-11 		48,20
30	0,500			3,220	

550 Challenge Mallorca			Distancia	80,790	
Tc E	Tc F		Tiempo	1:50	
			Promedio	44,07	

DISTANCIA		DIRECCION	INFORMACION	KM	Millas
TOTAL	PARCIAL			Faltan	
78,310			Ma-11 		48,66
31	0,740			2,480	
80,480			Ma-11A 		50,01
32	2,170			0,310	
80,790			Ma-11a 		50,20
33	0,310	C.H. Coll Soller - Palma		0,000	



PORT ADRIANO





**PORT
ADRIANO**

FJORD 
be unique



Tc F

Coll de Soller

Palma



**PORT
ADRIANO**



Tc F Coll Soller- Palma



**PORT
ADRIANO**





PORT ADRIANO



SALIDA "Tc F" Coll de Soller - Palma



170 mts
→



N 39°41'49"
E 2°48'37"





PORT ADRIANO



LLEGADA "Tc F" Coll Soller - Palma





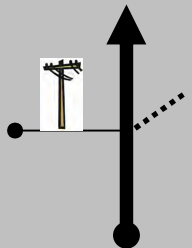











200 mts
→





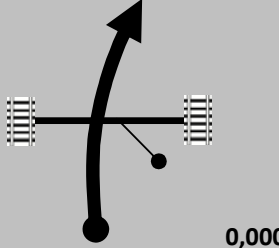






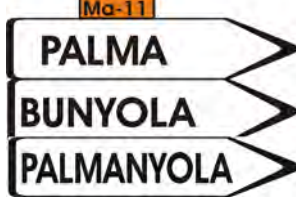
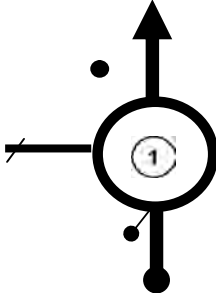
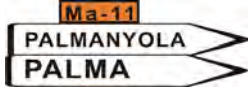
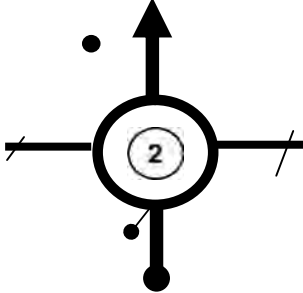
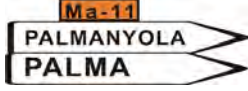
N 39°43'03"
E 2°41'32"





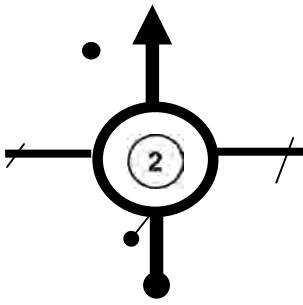

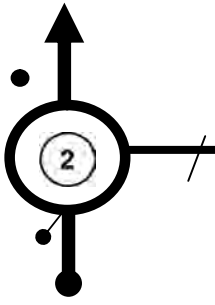

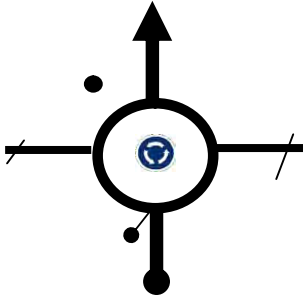

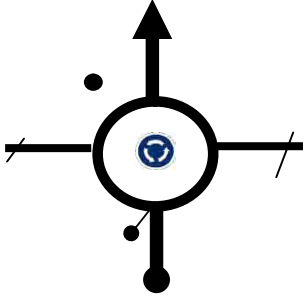



550 Challenge Mallorca			Distance	46,170	
Tc F	C.H.		Time	1:04	
			Average	43,28	



DISTANCE		DIRECTION	INFORMATION	KM	MILLES
TOTAL	PARTIAL			TO GO	
0,000			Ma-11A  		0,00
	1				
1,320			Ma-11A 		0,82
	2				
3,290			Ma-11A 		2,04
	3				
5,150			Ma-11A 		3,20
	4				
8,290			Ma-11A 		5,15
	5				

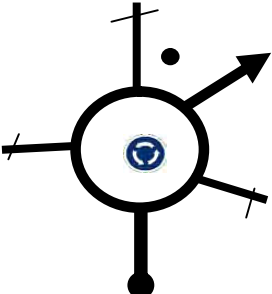

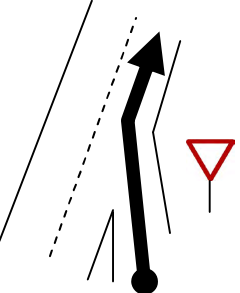



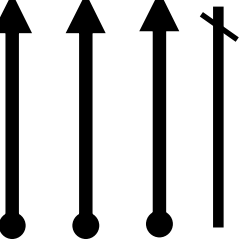

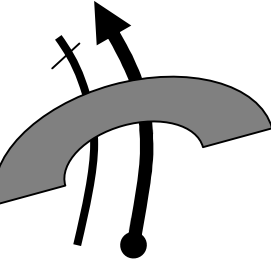

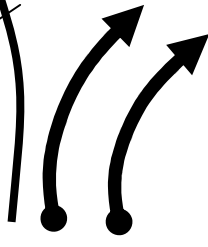

550 Challenge Mallorca			Distance	46,170	
Tc F	C.H.		Time	1:04	
			Average	43,28	


DISTANCE		DIRECTION	INFORMATION	KM	MILLES
TOTAL	PARTIAL			TO GO	
9,940			Ma-11A 		6,18
	6				
10,140			Ma-11 		6,30
	7				
10,360			Ma-11 		6,44
	8				
12,710			Ma-11 		7,90
	9				
15,070			Ma-11 		9,36
	10				

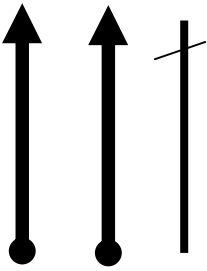

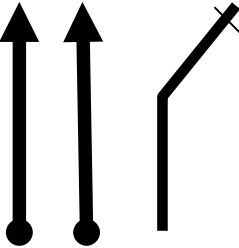
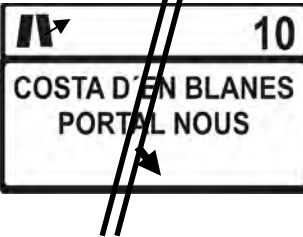

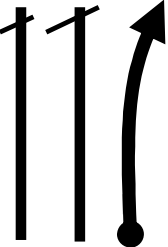

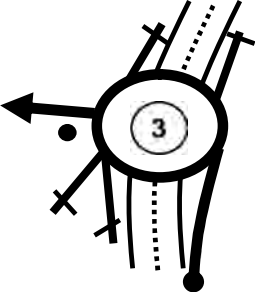



550 Challenge Mallorca			Distance	46,170	
Tc F	C.H.		Time	1:04	
			Average	43,28	



DISTANCE		DIRECTION	INFORMATION	KM	MILLES
TOTAL	PARTIAL			TO GO	
15,860			Ma-11 	30,310	9,85
	11				
17,090			Ma-11 	29,080	10,62
	12				
19,210			Ma-11 	26,960	11,94
	13				
21,360			Ma-11 	24,810	13,27
	14				
22,920			Ma-11 	23,250	14,24
	15				



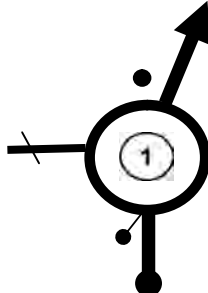
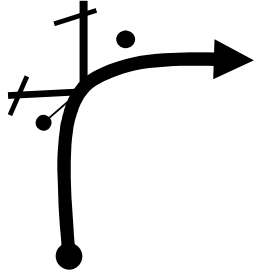

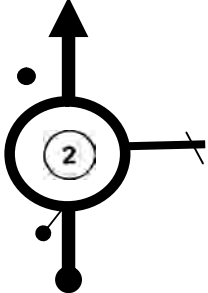

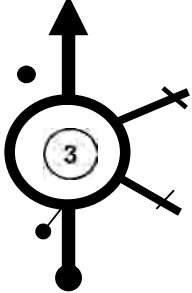

550 Challenge Mallorca			Distance	46,170	
Tc F	C.H.		Time	1:04	
			Average	43,28	



DISTANCE		DIRECTION	INFORMATION	KM	MILLES
TOTAL	PARTIAL			TO GO	
24,010	!!!		Ma-20 	22,160	14,92
	16				
24,230			Ma-20  		15,06
24,420			Ma-20 	21,750	15,17
29,810			Ma-20 	16,360	18,52
30,570	!!!		Ma-1 	15,600	19,00
	20				

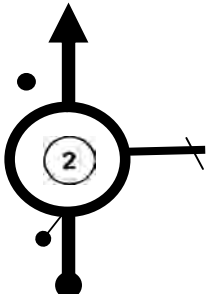

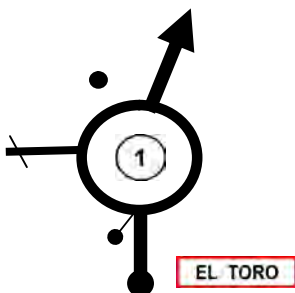

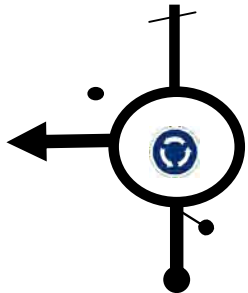

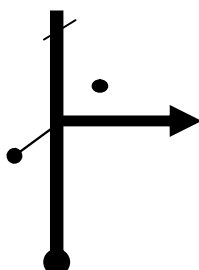


550 Challenge Mallorca			Distance	46,170
Tc F	C.H.		Time	1:04
			Average	43,28



DISTANCE		DIRECTION	INFORMATION	KM	MILLES
TOTAL	PARTIAL			TO GO	
31,040			Ma-1 		19,29
	21			0,470	
34,540			Ma-1 		21,46
	22			3,500	
39,100			Salida 14 		24,30
	23			4,560	
39,530					24,56
	24			0,430	
40,620					25,24
	25			1,090	

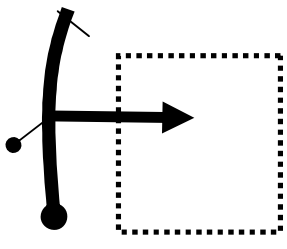

550 Challenge Mallorca			Distance	46,170	
Tc F	C.H.		Time	1:04	
			Average	43,28	

DISTANCE		DIRECTION	INFORMATION	KM	MILLES						
TOTAL	PARTIAL			TO GO							
40,880				5,290	25,40						
	26					0,260					
41,090			<table border="1"> <tr><td>SON FERRER</td><td>↑</td></tr> <tr><td>EL TORO</td><td>↑</td></tr> <tr><td>SANTA PONÇA</td><td>↑</td></tr> </table>	SON FERRER	↑	EL TORO	↑	SANTA PONÇA	↑	5,080	25,53
	SON FERRER			↑							
EL TORO	↑										
SANTA PONÇA	↑										
27	0,210										
42,120				4,050	26,17						
	28					1,030					
43,020				3,150	26,73						
	29					0,900					
43,620				2,550	27,10						
	30					0,600					

550 Challenge Mallorca			Distance	46,170	
Tc F	C.H.		Time	1:04	
			Average	43,28	

DISTANCE		DIRECTION	INFORMATION	KM	MILLES
TOTAL	PARTIAL			TO GO	
44,110				2,060	27,41
	31				
45,170				1,000	28,07
	32				
45,520				0,650	28,28
	33				
45,630				0,540	28,35
	34				
45,820			Port Adriano	0,350	28,47
	35				

550 Challenge Mallorca			Distance	46,170	
Tc F	C.H.		Time	1:04	
			Average	43,28	

DISTANCE		DIRECTION	INFORMATION	KM	MILLES
TOTAL	PARTIAL			TO GO	
46,170			Port Adriano 		28,69
36	0,350	FINISH SECTION 2		0,000	



**PORT
ADRIANO**



Section 3

Saturday, November 4th



PORT ADRIANO



Section 3 / 3ª Sección

Saturday, November 4th / Sábado 4 de Noviembre

	C.H.	Localización	Kms Cronometrados	Kms Enlace	Kms Totales	Tiempo	Velocidad Media	Hora 1º	
3ª SECCIÓN	12	15	Parking Port Adriano					08:30	
		16	Esporles		37,08	37,08	00:47	47,34	09:17
	13		Tc-G1 "Esporles - Puigpunyent"	7,83			00:03		09:20
		17	Col des Tords		7,43	15,26	00:32	28,61	09:52
	14		Tc-H1 "Col d'Estords - Coll Sa Creu"	11,31			00:03		09:55
		18	Parking Port Adriano		18,50	29,81	00:45	39,75	10:40
			Asistencia Port Adriano	19,14	63,01	82,15	00:30		
	15	19	Parking Port Adriano						11:10
		20	Esporles		37,08	37,08	00:47	47,34	11:57
	16		Tc-G2 "Esporles - Puigpunyent"	7,83			00:03		12:00
		21	Col des Tords		7,43	15,26	00:32	28,61	12:32
	17		Tc-H2 "Col d'Estords - Coll Sa Creu"	11,31			00:03		12:35
		22	Parking Port Adriano		18,50	29,81	00:45	39,75	13:20
			Asistencia Port Adriano	19,14	63,01	82,15	01:10		
	18	23	Parking Port Adriano						14:30
		24	Base Militar		18,35	18,35	00:30	36,70	15:00
	19		Tc-I "Coll Sa Creu - Coll d'Estords"	11,28			00:03		15:03
		25	Puigpunyent		7,32	18,60	00:32	34,88	15:35
	20		Tc-J "Puigpunyent - Esporles"	7,82			00:03		15:38
		26	Port Adriano - Fin 3ª Sección		37,18	45,00	01:07	40,30	16:45
		Port Adriano - Fin 3ª Sección	19,10	62,85	81,95				
3ª Sección		Parque Cerrado-Port Adriano	57,38	188,87	246,25				
		Nº de TRAMOS 3ª Sección	Kms. T.C.	Kms. ENLACE	Kms. TOTALES	% TC			
		6	79,01	203,60	282,61	27,96			



TABLA DE VELOCIDADES MEDIAS Y TRAMOS

Section 3 / Saturday, November 4th - 3ª Sección / Sábado 4 de Noviembre

TC G1	Esporles-Puigpunyent		MEDIA NORMAL		MEDIA EXCEPCIONAL -5 km/h	
	DE	A	Alta	Baja	Alta	Baja
	0,000	5,060	55	50	50	45
	5,060	7,830	50	45	45	40

TC H1	Estords - Sa Creu		MEDIA NORMAL		MEDIA EXCEPCIONAL -5 km/h	
	DE	A	Alta	Baja	Alta	Baja
	0,000	3,890	63	58	58	53
	3,890	6,320	50	45	45	40
	6,320	7,320	58	53	53	48
	7,320	9,310	50	45	45	40
	9,310	10,310	58	53	53	48
	10,310	11,310	53	48	48	43

TC G2	Esporles-Puigpunyent		MEDIA NORMAL		MEDIA EXCEPCIONAL -5 km/h	
	DE	A	Alta	Baja	Alta	Baja
	0,000	5,060	57	52	52	47
	5,060	7,830	52	47	47	42

TC H2	Estords - Sa Creu		MEDIA NORMAL		MEDIA EXCEPCIONAL -5 km/h	
	DE	A	Alta	Baja	Alta	Baja
	0,000	3,890	65	60	60	55
	3,890	6,320	50	45	45	40
	6,320	7,320	60	55	55	50
	7,320	9,310	50	45	45	40
	9,310	10,310	60	55	55	50
10,310	11,310	55	50	50	45	



TC I	Sa Creu - Estords		MEDIA NORMAL		MEDIA EXCEPCIONAL -5 km/h	
	DE	A	Alta	Baja	Alta	Baja
	0,000	1,003	52	47	47	42
	1,003	3,002	60	55	55	50
	3,002	3,970	50	45	45	40
	3,970	5,000	60	55	55	50
	5,000	7,020	50	45	45	40
	7,020	11,280	62	57	57	52

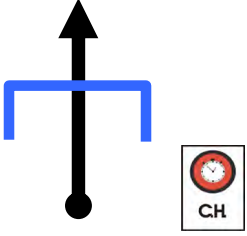


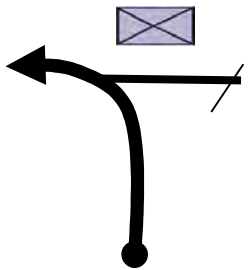
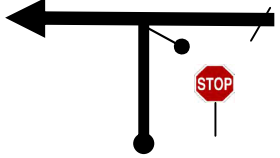

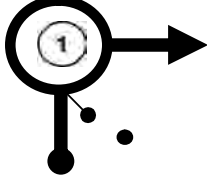
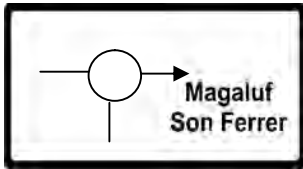


TC J	Puigpunyent - Esporles		MEDIA NORMAL		MEDIA EXCEPCIONAL -5 km/h	
	DE	A	Alta	Baja	Alta	Baja
	0,000	3,450	50	45	45	40
	3,450	6,480	55	50	50	45
6,480	7,820	60	55	55	50	





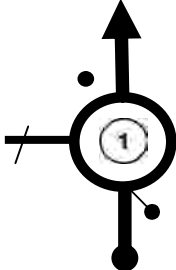

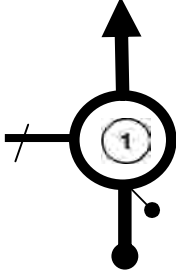
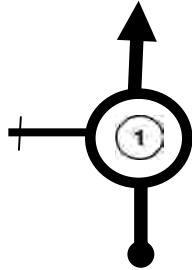
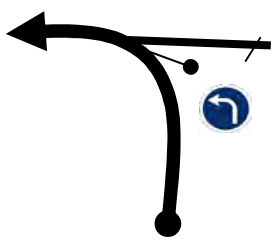
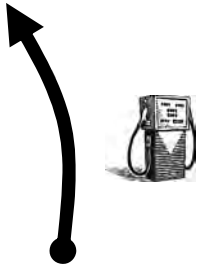

PORT ADRIANO





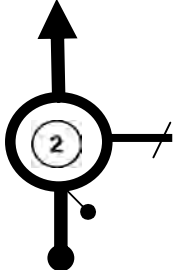
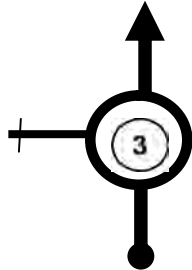
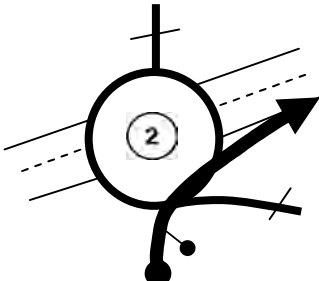

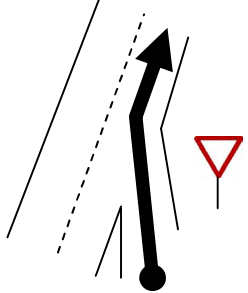

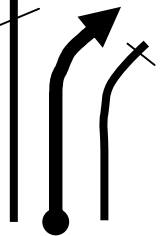

550 Challenge Mallorca			Distance	37,080	
C.H.	Tc G1		Time	0:47	
			Average	47,34	


DISTANCE		DIRECTION	INFORMATION	KM	MILLES
TOTAL	PARTIAL			TO GO	
0,000					0,00
	1			0,000	
0,060					0,04
	2				
0,720					0,45
	3				
0,800					0,50
	4				
1,200			Via de la Cornisa		0,75
	5				




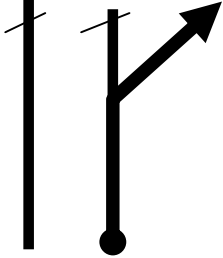

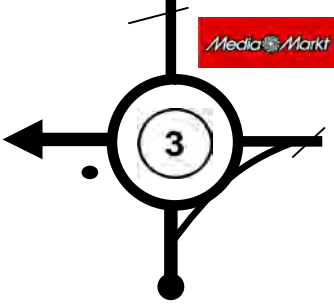

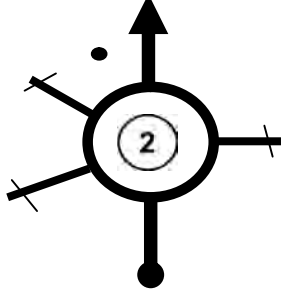
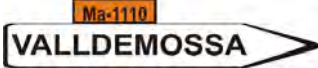
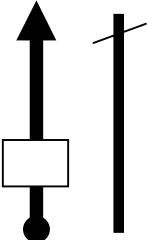

550 Challenge Mallorca			Distance	37,080	
C.H.	Tc G1		Time	0:47	
			Average	47,34	



DISTANCE		DIRECTION	INFORMATION	KM	MILLES
TOTAL	PARTIAL			TO GO	
2,180			c/ del Buho 	34,900	1,35
	6				
2,670			c/ del Buho	34,410	1,66
	7				
3,290			Carrer Tudó	33,790	2,04
	8				
4,230				32,850	2,63
	9				
4,360				32,720	2,71
	10				

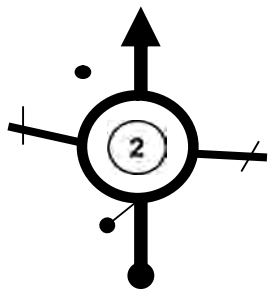

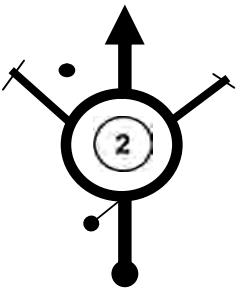

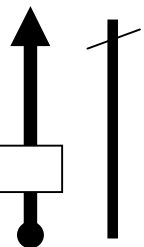

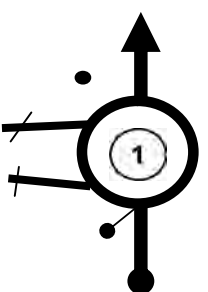



550 Challenge Mallorca			Distance	37,080	
C.H.	Tc G1		Time	0:47	
			Average	47,34	


DISTANCE		DIRECTION	INFORMATION	KM	MILLES
TOTAL	PARTIAL			TO GO	
5,250					3,26
	11				
5,720					3,55
	12				
6,670	!!!		Ma-1		4,14
	13				
7,050			Ma-1		4,38
	14				
15,070	!!!		Ma-20		9,36
	15				

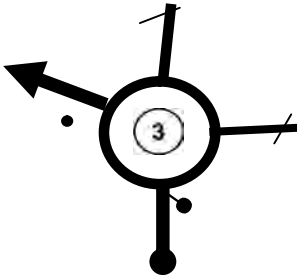

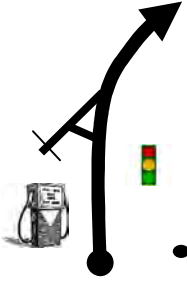

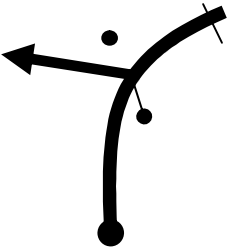

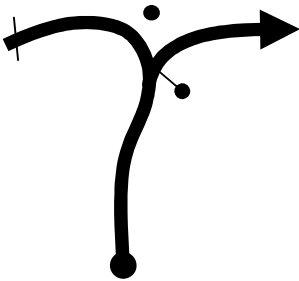

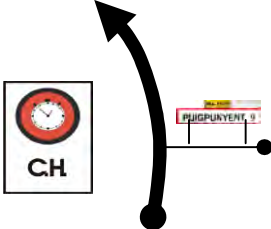


550 Challenge Mallorca			Distance	37,080	FRIB
C.H.	Tc G1		Time	0:47	
			Average	47,34	

DISTANCE		DIRECTION	INFORMATION	KM	MILLES
TOTAL	PARTIAL			TO GO	
15,250	!!!		Ma-20 	 21,830	9,48
	16			0,180	
21,270	!!!			15,810	13,22
	17			6,020	
21,540			Ma-1110 	15,540	13,38
	18			0,270	
21,720			Ma-1110 	15,360	13,50
	19			0,180	
22,190	!!!		Ma-1110 	14,890	13,79
	20			0,470	

550 Challenge Mallorca			Distance	37,080	
C.H.	Tc G1		Time	0:47	
			Average	47,34	

DISTANCE		DIRECTION	INFORMATION	KM	MILLES
TOTAL	PARTIAL			TO GO	
23,840			Ma-1110 		14,81
	21			1,650	
24,690			Ma-1110 		15,34
	22			0,850	
25,240			Ma-1110 		15,68
	23			0,550	
25,930			Ma-1110 		16,11
	24			0,690	
27,030			Ma-1110 		16,80
	25			1,100	

550 Challenge Mallorca			Distance	37,080	FRIB
C.H.	Tc G1		Time	0:47	
			Average	47,34	

DISTANCE		DIRECTION	INFORMATION	KM	MILLES
TOTAL	PARTIAL			TO GO	
28,520			Ma-1120 		17,72
26	1,490			8,560	
33,140			Ma-1120 		20,59
27	4,620			3,940	
36,620	!!!		Ma-1101 		22,75
28	3,480			0,460	
36,800			Ma-1101 		22,87
29	0,180			0,280	
37,080			Ma-1101 		23,04
30	0,280			0,000	



**PORT
ADRIANO**

FJORD 
be unique

 Ajuntament
de Calvià







Tc G

Esporles

Puigpunyent



**PORT
ADRIANO**



Tc G Sporles - Puigpunyent



PORT ADRIANO




SALIDA "Tc G" Esporles - Puigpunyent



190 mts
→



N 39°40'06"
E 2°33'25"





PORT ADRIANO



LLEGADA "Tc G" Esportes - Puigpunyent





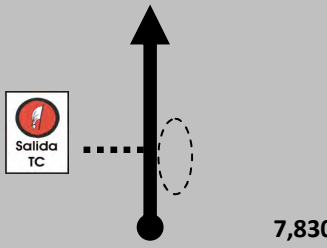

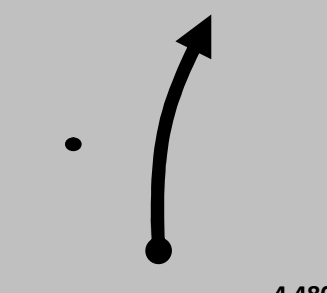

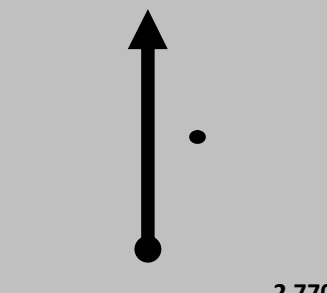

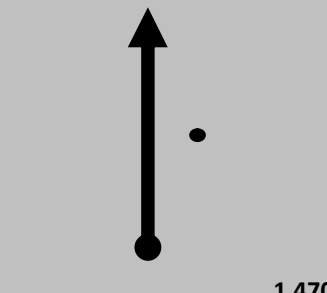

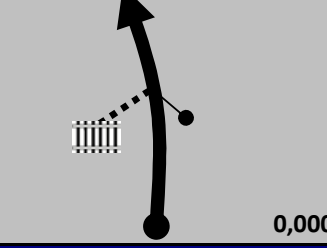

460 mts
→





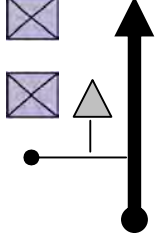


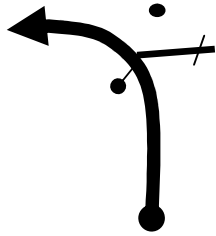

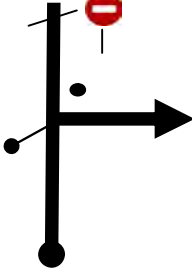
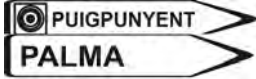
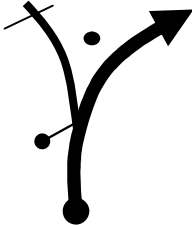

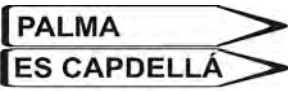
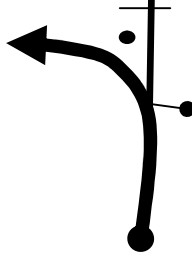

N 39°38'01"
E 2°31'41"




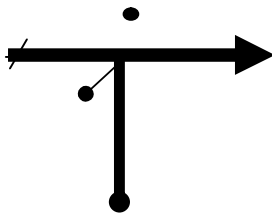
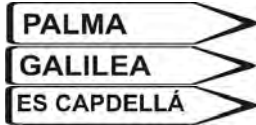

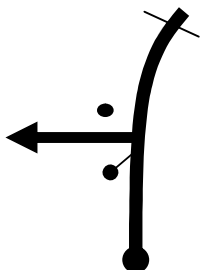





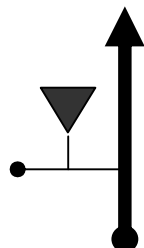


550 Challenge Mallorca			Distance	15,260	
Tc G1	Tc H1		Time	0:32	
			Average	28,61	

DISTANCE		DIRECTION	INFORMATION	KM	MILLES
TOTAL	PARTIAL			TO GO	
0,000			Ma-1101		0,00
	1				
3,350			Ma-1101		2,08
	2				
5,060			Ma-1101		3,14
	3				
6,360			Ma-1101		3,95
	4				
7,830			Ma-1101		4,87
	5				

550 Challenge Mallorca			Distance	15,260	
Tc G1	Tc H1		Time	0:32	
			Average	28,61	

DISTANCE		DIRECTION	INFORMATION	KM	MILLES
TOTAL	PARTIAL			TO GO	
8,290			Ma-1101 		5,15
	6	0,460	STOP		
8,370			Ma-1101 		5,20
	7	0,080		6,890	
8,400			Ma-1101 		5,22
	8	0,030		6,860	
9,150			Ma-1101  		5,69
	9	0,750		6,110	
9,220			Ma-1101 		5,73
	10	0,070		6,040	

550 Challenge Mallorca			Distance	15,260	FRIB
Tc G1	Tc H1		Time	0:32	
			Average	28,61	

DISTANCE		DIRECTION	INFORMATION	KM	MILLES
TOTAL	PARTIAL			TO GO	
9,330			Ma-1101 		5,80
	11			0,110	
9,390			Ma-1041 		5,83
				12	
9,530			Ma-1041 		5,92
	13			0,140	
15,060			Ma-1016 		9,36
	14			5,530	
15,260			Ma-1016 		9,48
	15			0,200	



PORT ADRIANO





**PORT
ADRIANO**

FJORD 
be unique

 Ajuntament
de Calvià







Tc H

Col d'Estords

Col Sa Creu



**PORT
ADRIANO**



Tc H Coll d'Estords - Coll Sa Creu



PORT ADRIANO



SALIDA "Tc H" Col d'Estords - Col Sa Creu



210 mts
→



N 39°36'40"
E 2°34'57"





PORT ADRIANO



LLEGADA "Tc H" Col d'Estords - Col Sa Creu





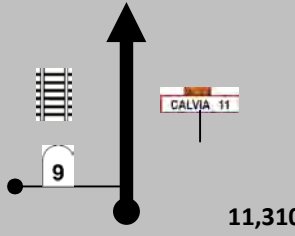





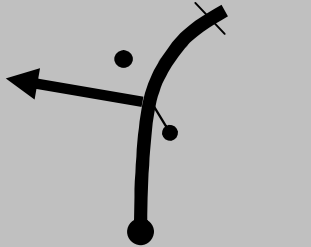

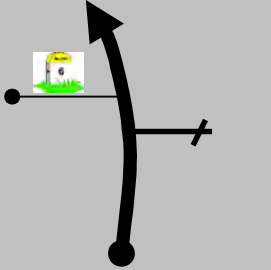

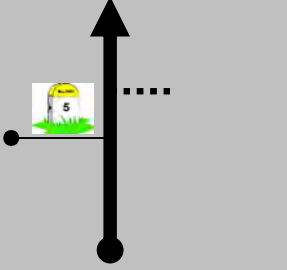

300 mts
→





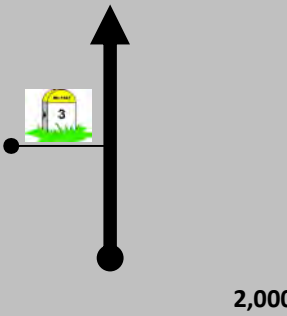

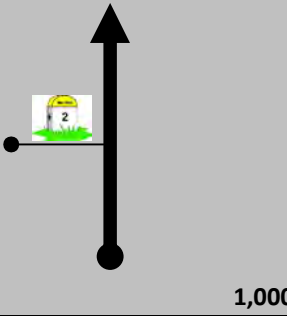

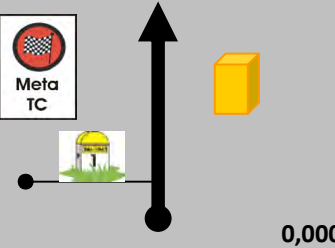





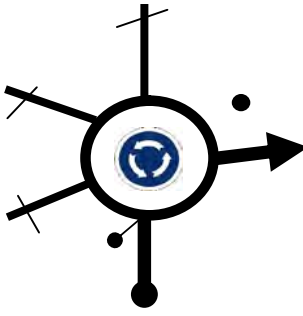

N 39°34'34"
E 2°35'59"





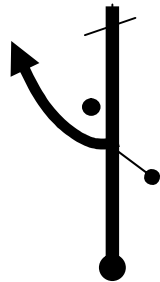


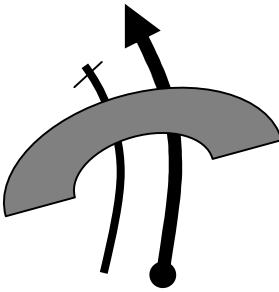

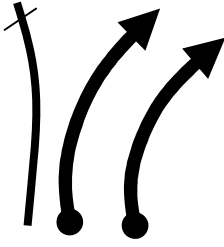

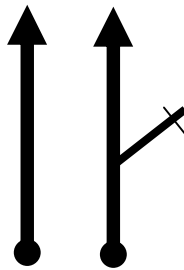

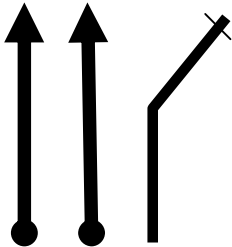

550 Challenge Mallorca			Distance	29,810	
Tc H1	CH		Time	0:45	
			Average	39,75	


DISTANCE		DIRECTION	INFORMATION	KM	MILLES
TOTAL	PARTIAL			TO GO	
0,000			Ma-1016  		0,00
1	0,000	START Tc H1		29,810	
1,920			Ma-1016 		1,19
2	1,920			27,890	
3,890			Ma-1043 		2,42
3	1,970			25,920	
6,320			Ma-1043 		3,93
4	2,430			23,490	
7,320			Ma-1043 		4,55
5	1,000			22,490	



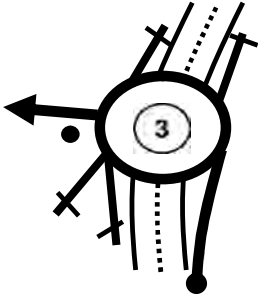

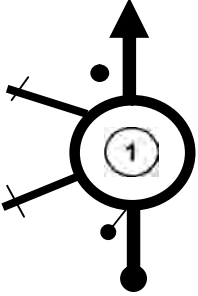



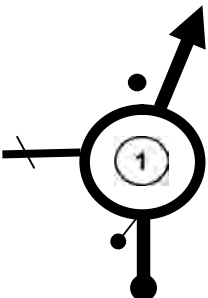

550 Challenge Mallorca			Distance	29,810	
Tc H1	CH		Time	0:45	
			Average	39,75	


DISTANCE		DIRECTION	INFORMATION	KM	MILLES
TOTAL	PARTIAL			TO GO	
9,310			Ma-1043 	20,500	5,78
	6				
10,310			Ma-1043 	19,500	6,41
	7				
11,310			Ma-1043 		7,03
	8				
11,610			Ma-1043 		7,21
	9				
12,240			Ma-1044 	17,570	7,61
	10				

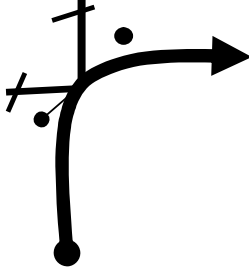

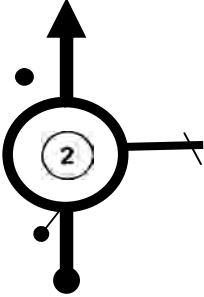

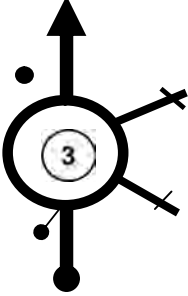

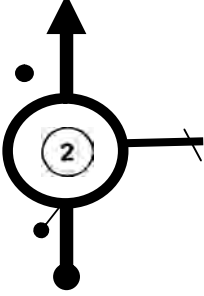

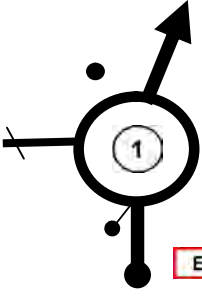


550 Challenge Mallorca			Distance	29,810	
Tc H1	CH		Time	0:45	
			Average	39,75	



DISTANCE		DIRECTION	INFORMATION	KM	MILLES
TOTAL	PARTIAL			TO GO	
12,350	!!!		Ma-20 	 17,460	7,67
11	0,110				
13,450	!!!		Ma-20 	16,360	8,36
12	1,100				
14,210	!!!		Ma-1 	15,600	8,83
13	0,760				
14,680	!!!		Ma-1 	15,130	9,12
14	0,470				
18,180	!!!		Ma-1 	11,630	11,30
15	3,500				

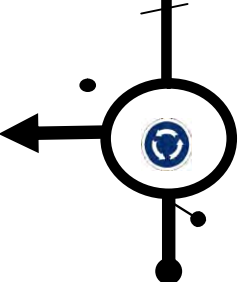

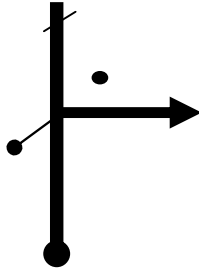


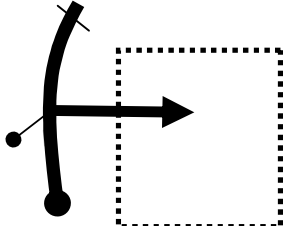
550 Challenge Mallorca			Distance	29,810	FRIB
Tc H1	CH		Time	0:45	
			Average	39,75	



DISTANCE		DIRECTION	INFORMATION	KM	MILLES
TOTAL	PARTIAL			TO GO	
22,740	!!!		Salida 14 	7,070	14,13
	16				
23,350				6,460	14,51
	17				
24,240				5,570	15,06
	18				
24,500				5,310	15,22
	19				
24,710				5,100	15,35
	20				

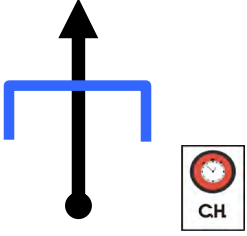


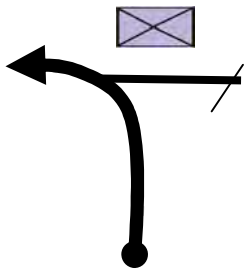
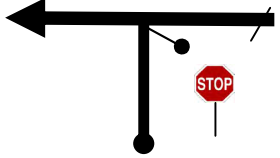

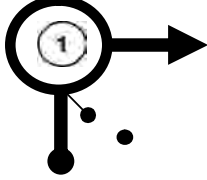
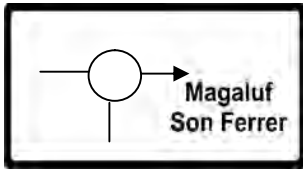


550 Challenge Mallorca			Distance	29,810	FRIB
Tc H1	CH		Time	0:45	
			Average	39,75	



DISTANCE		DIRECTION	INFORMATION	KM	MILLES
TOTAL	PARTIAL			TO GO	
25,740				4,070	15,99
	21				
26,650				3,160	16,56
	22				
27,260				2,550	16,94
	23				
27,750				2,060	17,24
	24				
28,810		 		1,000	17,90
	25				

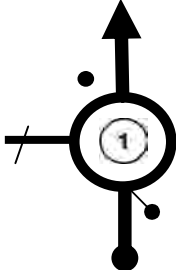

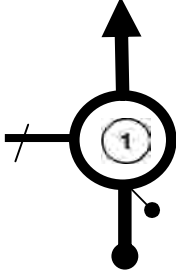
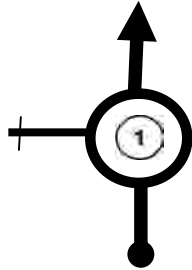
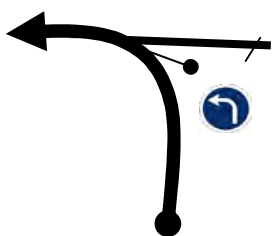
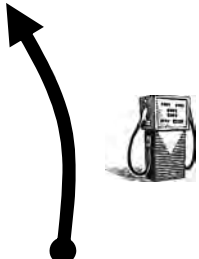

550 Challenge Mallorca			Distance	29,810	
Tc H1	CH		Time	0:45	
			Average	39,75	



DISTANCE		DIRECTION	INFORMATION	KM	MILLES
TOTAL	PARTIAL			TO GO	
29,160					18,12
26	0,350			0,650	
29,260					18,18
27	0,100			0,550	
29,460			Port Adriano		18,31
28	0,200			0,350	
29,810			Port Adriano		18,52
29	0,350			C.H. Port Adriano IN	

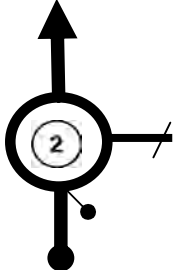
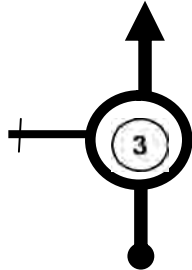

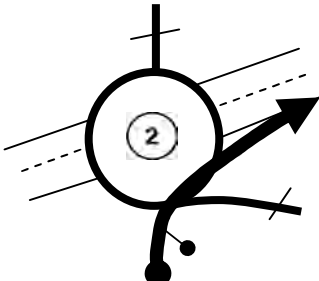

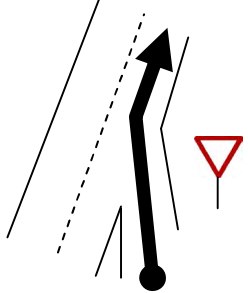



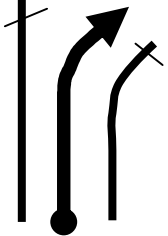

550 Challenge Mallorca			Distance	37,080	
C.H.	Tc G2		Time	0:47	
			Average	47,34	


DISTANCE		DIRECTION	INFORMATION	KM	MILLES
TOTAL	PARTIAL			TO GO	
0,000					0,00
1	0,000	C.H. Port Adriano OUT		37,080	
0,060					0,04
2	0,060			37,020	
0,720					0,45
3	0,660			36,360	
0,800					0,50
4	0,080			36,280	
1,200			Via de la Cornisa		0,75
5	0,400			35,880	




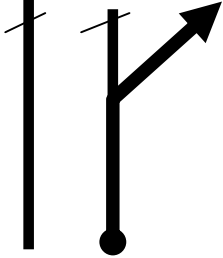

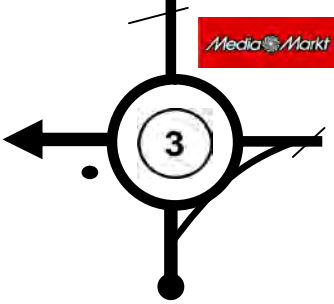

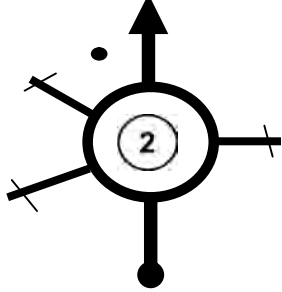
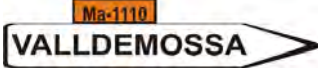
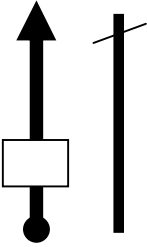

550 Challenge Mallorca			Distance	37,080	
C.H.	Tc G2		Time	0:47	
			Average	47,34	



DISTANCE		DIRECTION	INFORMATION	KM	MILLES
TOTAL	PARTIAL			TO GO	
2,180			c/ del Buho 		1,35
	6			0,980	
2,670			c/ del Buho		1,66
	7			0,490	
3,290			Carrer Tudó		2,04
	8			0,620	
4,230					2,63
	9			0,940	
4,360					2,71
	10			0,130	

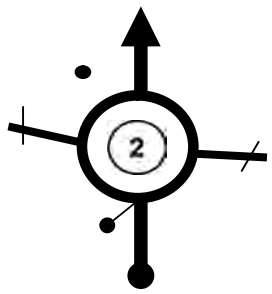

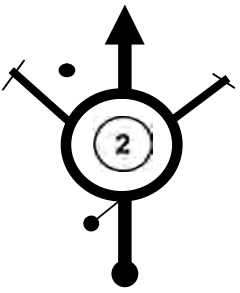

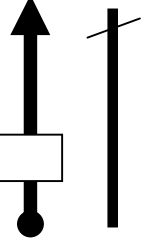

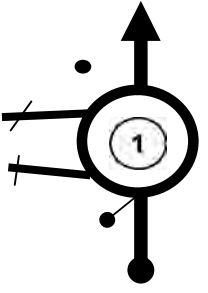



550 Challenge Mallorca			Distance	37,080	
C.H.	Tc G2		Time	0:47	
			Average	47,34	


DISTANCE		DIRECTION	INFORMATION	KM	MILLES
TOTAL	PARTIAL			TO GO	
5,250					3,26
11	0,890			31,830	
5,720					3,55
12	0,470			31,360	
6,670			Ma-1 		4,14
13	0,950			30,410	
7,050			Ma-1 		4,38
14	0,380			30,030	
15,070			Ma-20 		9,36
15	8,020			22,010	

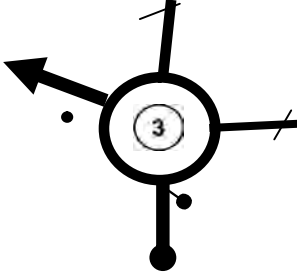

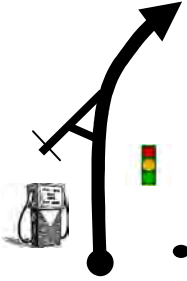

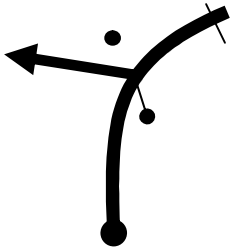

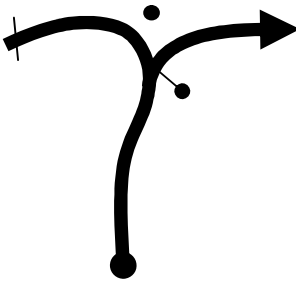

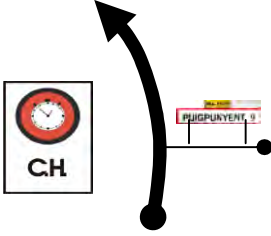


550 Challenge Mallorca			Distance	37,080	FRIB
C.H.	Tc G2		Time	0:47	
			Average	47,34	

DISTANCE		DIRECTION	INFORMATION	KM	MILLES
TOTAL	PARTIAL			TO GO	
15,250	!!!		Ma-20 	 21,830	9,48
	16			0,180	
21,270	!!!			15,810	13,22
	17			6,020	
21,540			Ma-1110 	15,540	13,38
	18			0,270	
21,720			Ma-1110 	15,360	13,50
	19			0,180	
22,190	!!!		Ma-1110 	14,890	13,79
	20			0,470	

550 Challenge Mallorca			Distance	37,080	
C.H.	Tc G2		Time	0:47	
			Average	47,34	

DISTANCE		DIRECTION	INFORMATION	KM	MILLES
TOTAL	PARTIAL			TO GO	
23,840			Ma-1110 		14,81
	21			1,650	
24,690			Ma-1110 		15,34
	22			0,850	
25,240			Ma-1110 		15,68
	23			0,550	
25,930			Ma-1110 		16,11
	24			0,690	
27,030			Ma-1110 		16,80
	25			1,100	

550 Challenge Mallorca			Distance	37,080	FRIB
C.H.	Tc G2		Time	0:47	
			Average	47,34	

DISTANCE		DIRECTION	INFORMATION	KM	MILLES
TOTAL	PARTIAL			TO GO	
28,520			Ma-1120 		17,72
26	1,490			8,560	
33,140			Ma-1120 		20,59
27	4,620			3,940	
36,620	!!!		Ma-1101 		22,75
28	3,480			0,460	
36,800			Ma-1101 		22,87
29	0,180			0,280	
37,080			Ma-1101 		23,04
30	0,280			0,000	



**PORT
ADRIANO**

FJORD 
be unique

 Ajuntament
de Calvià







Tc G

Esporles

Puigpunyent

Tc G Esportes - Puigpunyent



PORT ADRIANO




SALIDA "Tc G" Esporles - Puigpunyent



150 mts
→



N 39°40'06"
E 2°33'25"





PORT ADRIANO



LLEGADA "Tc G" Esporles - Puigpunyent





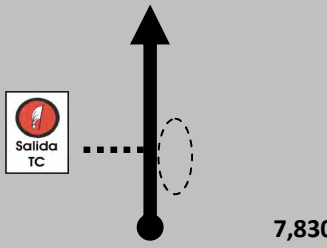

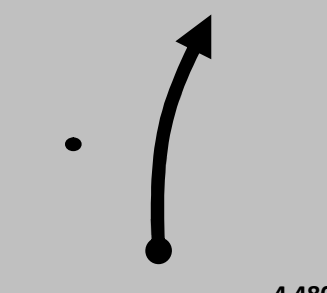

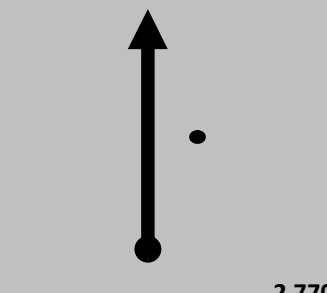

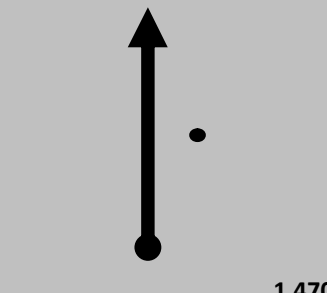

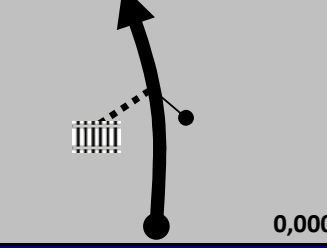

460 mts
→





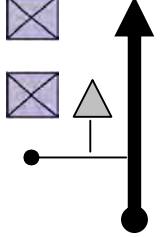


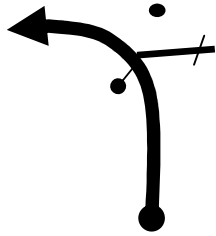

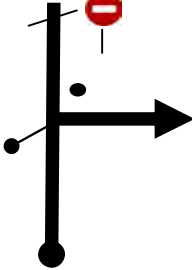
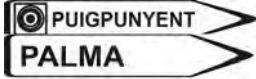
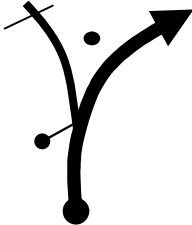

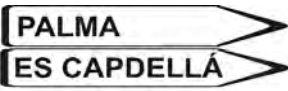
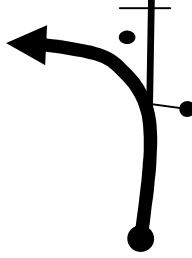

N 39°38'01"
E 2°31'41"





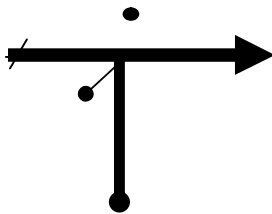
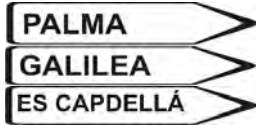

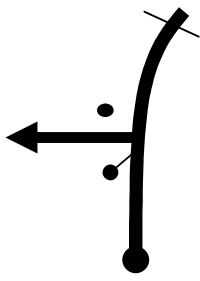





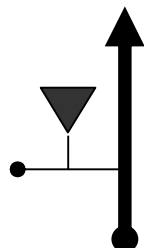


550 Challenge Mallorca			Distance	15,260	
Tc G2	Tc H2		Time	0:32	
			Average	28,61	

DISTANCE		DIRECTION	INFORMATION	KM	MILLES
TOTAL	PARTIAL			TO GO	
0,000			Ma-1101		0,00
	1				
3,350			Ma-1101		2,08
	2				
5,060			Ma-1101		3,14
	3				
6,360			Ma-1101		3,95
	4				
7,830			Ma-1101		4,87
	5				

550 Challenge Mallorca			Distance	15,260	
Tc G2	Tc H2		Time	0:32	
			Average	28,61	

DISTANCE		DIRECTION	INFORMATION	KM	MILLES
TOTAL	PARTIAL			TO GO	
8,290			Ma-1101 		5,15
	6	0,460	STOP		
8,370			Ma-1101 		5,20
	7	0,080		6,890	
8,400			Ma-1101 		5,22
	8	0,030		6,860	
9,150			Ma-1101  		5,69
	9	0,750		6,110	
9,220			Ma-1101 		5,73
	10	0,070		6,040	

550 Challenge Mallorca			Distance	15,260	
Tc G2	Tc H2		Time	0:32	
			Average	28,61	

DISTANCE		DIRECTION	INFORMATION	KM	MILLES
TOTAL	PARTIAL			TO GO	
9,330			Ma-1101 		5,80
	11			0,110	
9,390			Ma-1041 		5,83
	12			0,060	
9,530			Ma-1041 		5,92
	13			0,140	
15,060			Ma-1016 		9,36
	14			5,530	
15,260			Ma-1016 		9,48
	15			0,200	



PORT ADRIANO





**PORT
ADRIANO**

FJORD 
be unique

 Ajuntament
de Calvià







Tc H

Col d'Estords

Col Sa Creu



**PORT
ADRIANO**



Tc H Coll d'Estords - Coll Sa Creu



PORT ADRIANO

FJORD 
be unique



SALIDA "Tc H" Col d'Estords - Col Sa Creu



210 mts
→



N 39°36'40"
E 2°34'57"





PORT ADRIANO



LLEGADA "Tc H" Col d'Estords - Col Sa Creu




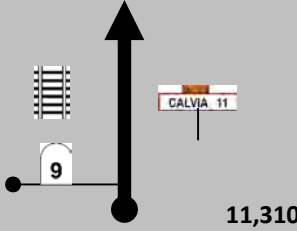





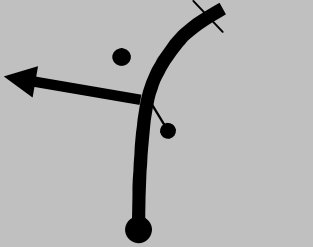

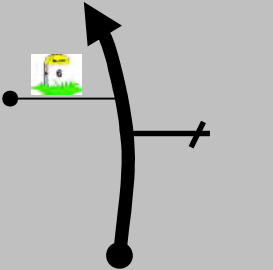

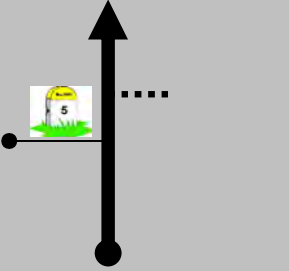

300 mts
→





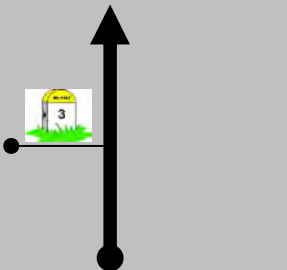

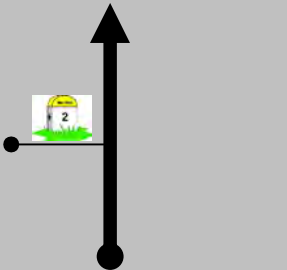

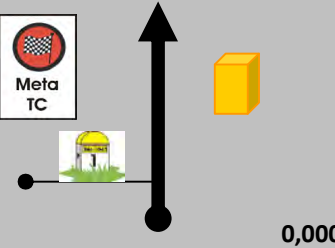





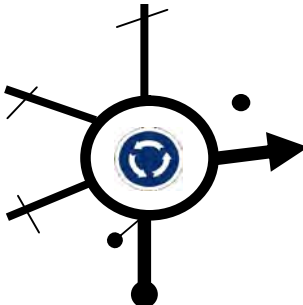

N 39°34'34"
E 2°35'59"





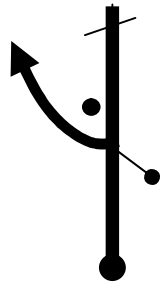


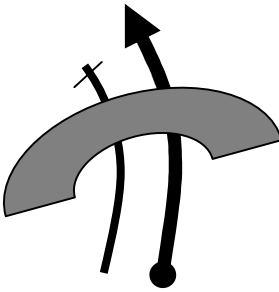

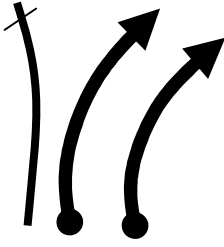

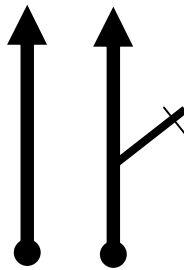

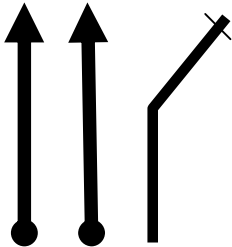

550 Challenge Mallorca			Distance	29,850	FRIB
Tc I2	CH		Time	0:45	
			Average	39,75	



DISTANCE		DIRECTION	INFORMATION	KM	MILLES
TOTAL	PARTIAL			TO GO	
0,000			Ma-1016  		0,00
	1				
1,920			Ma-1016 		1,19
	2				
3,890			Ma-1043 		2,42
	3				
6,320			Ma-1043 		3,93
	4				
7,320			Ma-1043 		4,55
	5				



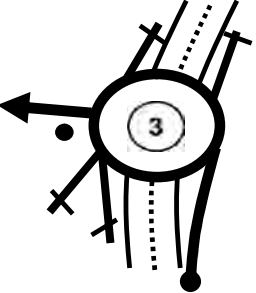

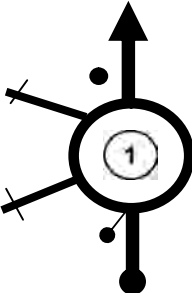



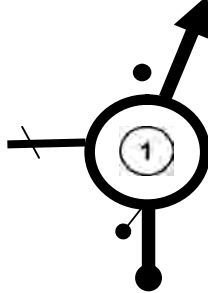

550 Challenge Mallorca			Distance	29,850	
Tc I2	CH		Time	0:45	
			Average	39,75	



DISTANCE		DIRECTION	INFORMATION	KM	MILLES
TOTAL	PARTIAL			TO GO	
9,310			Ma-1043 	20,540	5,78
	6				
10,310			Ma-1043 	19,540	6,41
	7				
11,310			Ma-1043 		7,03
	8				
11,610			Ma-1043 		7,21
	9				
12,240			Ma-1044 	17,610	7,61
	10				

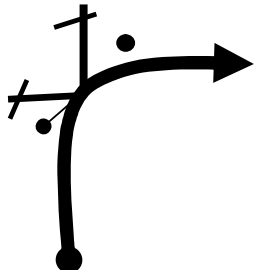

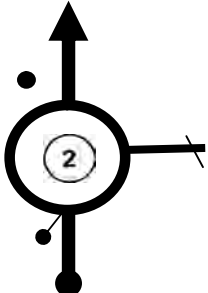

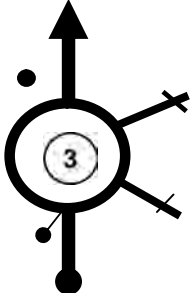

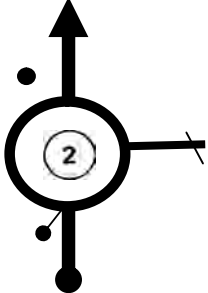

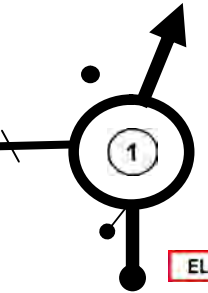

550 Challenge Mallorca			Distance	29,850	
Tc I2	CH		Time	0:45	
			Average	39,75	



DISTANCE		DIRECTION	INFORMATION	KM	MILLES
TOTAL	PARTIAL			TO GO	
12,350	!!!		Ma-20 	 17,500	7,67
	11				
13,450			Ma-20 	16,400	8,36
	12				
14,210	!!!		Ma-1 	15,640	8,83
	13				
14,680			Ma-1 	15,170	9,12
	14				
18,180			Ma-1 	11,670	11,30
	15				

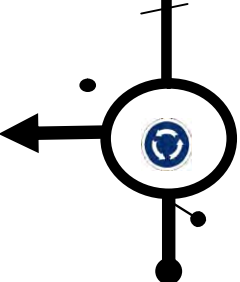

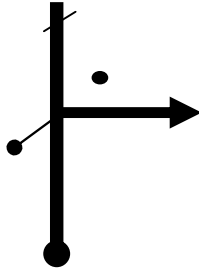


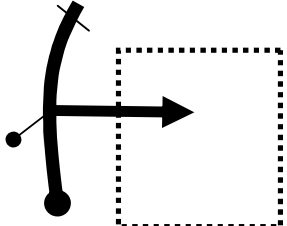
550 Challenge Mallorca			Distance	29,850	
Tc I2	CH		Time	0:45	
			Average	39,75	



DISTANCE		DIRECTION	INFORMATION	KM	MILLES
TOTAL	PARTIAL			TO GO	
22,740	!!!		Salida 14 	7,110	14,13
	16				
23,350				6,500	14,51
	17				
24,240				5,610	15,06
	18				
24,500				5,350	15,22
	19				
24,710				5,140	15,35
	20				

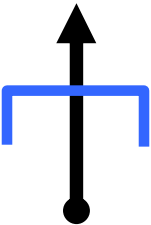


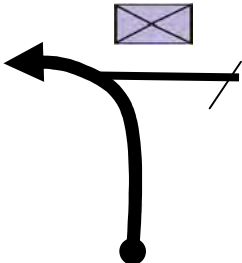
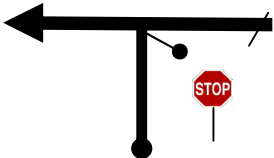

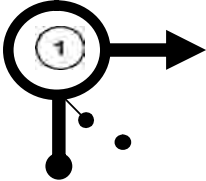
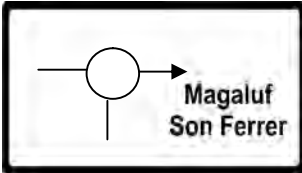
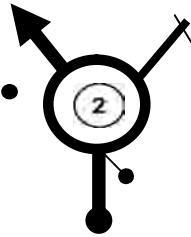

550 Challenge Mallorca			Distance	29,850	
Tc I2	CH		Time	0:45	
			Average	39,75	



DISTANCE		DIRECTION	INFORMATION	KM	MILLES
TOTAL	PARTIAL			TO GO	
25,740				4,110	15,99
	21				
26,650				3,200	16,56
	22				
27,260				2,590	16,94
	23				
27,750				2,100	17,24
	24				
28,810				1,040	17,90
	25				

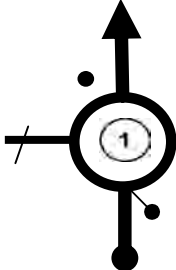

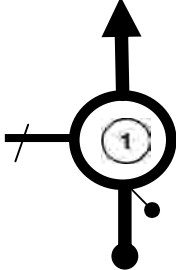
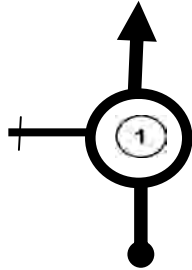
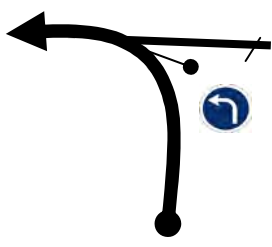
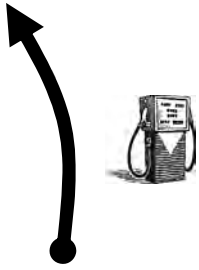

550 Challenge Mallorca			Distance	29,850	
Tc I2	CH		Time	0:45	
			Average	39,75	



DISTANCE		DIRECTION	INFORMATION	KM	MILLES
TOTAL	PARTIAL			TO GO	
29,160				0,690	18,12
	26				
29,260				0,590	18,18
	27				
29,460			Port Adriano	0,390	18,31
	28				
29,810			Port Adriano	0,040	18,52
	29				

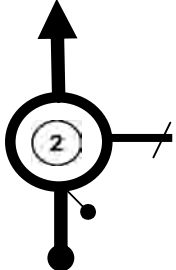
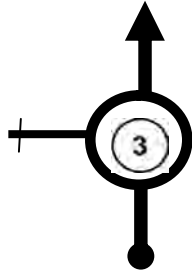

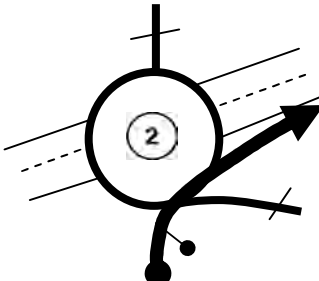

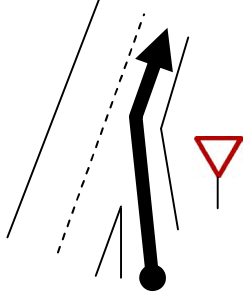



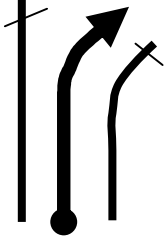

550 Challenge Mallorca			Distance	18,350	
CH	Tc I		Time	0:30	
			Average	36,70	


DISTANCE		DIRECTION	INFORMATION	KM	MILLES
TOTAL	PARTIAL			TO GO	
0,000				18,350	0,00
	1	0,000			
C.H. Port Adriano OUT					
0,060				18,290	0,04
	2	0,060			
0,720				17,630	0,45
	3	0,660			
0,800				17,550	0,50
	4	0,080			
1,200			Via de la Cornisa	17,150	0,75
	5	0,400			




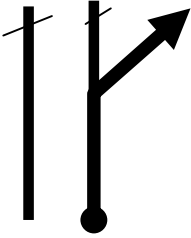

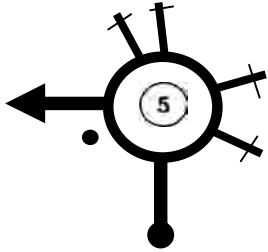

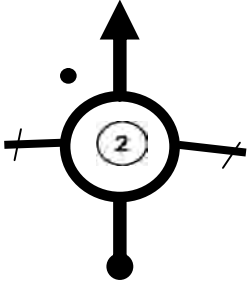




550 Challenge Mallorca			Distance	18,350	
CH	Tc I		Time	0:30	
			Average	36,70	

DISTANCE		DIRECTION	INFORMATION	KM	MILLES
TOTAL	PARTIAL			TO GO	
2,180			c/ del Buho 		1,35
	6			0,980	
2,670			c/ del Buho		1,66
	7			0,490	
3,290			Carrer Tudó		2,04
	8			0,620	
4,230					2,63
	9			0,940	
4,360					2,71
	10			0,130	

550 Challenge Mallorca			Distance	18,350	
CH	Tc I		Time	0:30	
			Average	36,70	

DISTANCE		DIRECTION	INFORMATION	KM	MILLES
TOTAL	PARTIAL			TO GO	
5,250					3,26
11	0,890			13,100	
5,720					3,55
12	0,470			12,630	
6,670			Ma-1 		4,14
13	0,950			11,680	
7,050			Ma-1 		4,38
14	0,380			11,300	
15,070			Ma-20 		9,36
15	8,020			3,280	

550 Challenge Mallorca			Distance	18,350
CH	Tc I		Time	0:30
			Average	36,70

DISTANCE		DIRECTION	INFORMATION	KM	MILLES
TOTAL	PARTIAL			TO GO	
15,250	!!!		Ma-20 		9,48
	16			0,180	
17,070	!!!			1,280	10,61
	17				
17,400			Ma-1044 	0,950	10,81
	18				
17,640			Ma-1043 	0,710	10,96
	19				
18,350			Ma-1043 		11,40
	20			0,710	



**PORT
ADRIANO**

FJORD 
be unique

 Ajuntament
de Calvià







Tc I

Col Sa Creu

Col d'Estords



**PORT
ADRIANO**



Tc I Col de Sa Creu- Coll d'Estords



PORT ADRIANO



SALIDA "Tc I" Coll Sa Creu - Coll d'Estords



300 mts
→



N 39°34'34"
E 2°35'59"





PORT ADRIANO



LLEGADA "Tc I" Coll Sa Creu - Col d'Estords









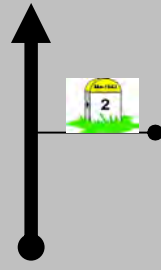

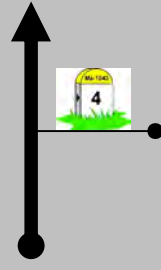

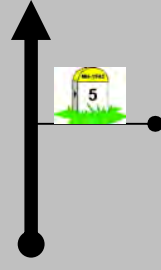

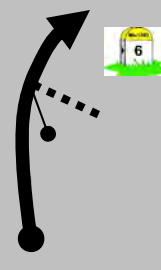

370 mts
→







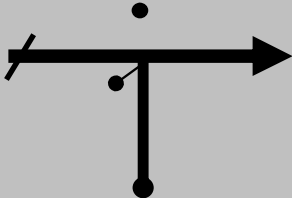
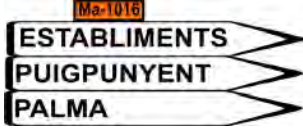


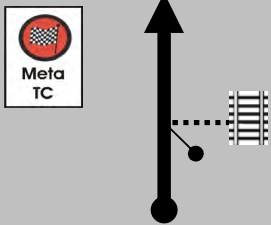

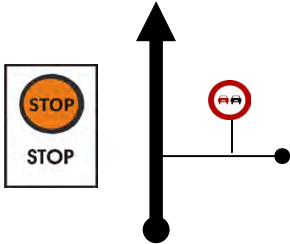

N 39°36'40"
E 2°34'57"





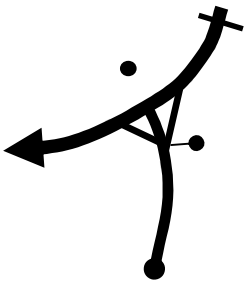





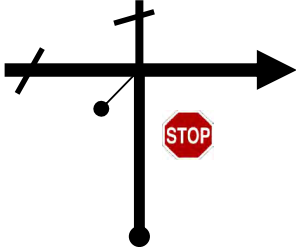


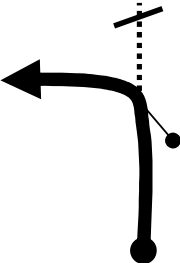

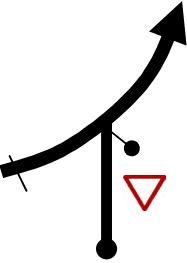

550 Challenge Mallorca			Distance	18,600	
Tc I	Tc J		Time	0:32	
			Average	34,88	


DISTANCE		DIRECTION	INFORMATION	KM	MILLES
TOTAL	PARTIAL			TO GO	
0,000		  11,280	Ma-1043 		0,00
	1				
1,003		 10,277	Ma-1043 		0,62
	2				
3,002		 8,278	Ma-1043 		1,87
	3				
3,970		 7,310	Ma-1043 		2,47
	4				
5,000		 6,280	Ma-1043 		3,11
	5				

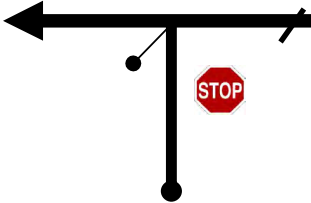


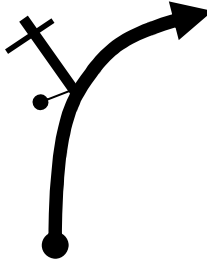

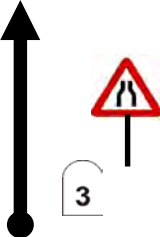


550 Challenge Mallorca			Distance	18,600	
Tc I	Tc J		Time	0:32	
			Average	34,88	

DISTANCE		DIRECTION	INFORMATION	KM	MILLES
TOTAL	PARTIAL			TO GO	
7,020			Ma-1043 		4,36
	6				
7,420			Ma-1016 		4,61
	7				
9,390			Ma-1016 		5,83
	8				
11,280			Ma-1016 		7,01
	9				
11,650			Ma-1016 		7,24
	10				

550 Challenge Mallorca			Distance	18,600	
Tc I	Tc J		Time	0:32	
			Average	34,88	

DISTANCE		DIRECTION	INFORMATION	KM	MILLES
TOTAL	PARTIAL			TO GO	
11,690			Ma-1041  		7,26
	11				
17,220			Ma-1041  		10,70
	12				
17,360			Ma-1101  		10,79
	13				
17,490	!!!		Ma-1101 		10,87
	14				
17,550			Ma-1101 		10,91
	15				

550 Challenge Mallorca			Distance	18,600	FRIB
Tc I	Tc J		Time	0:32	
			Average	34,88	

DISTANCE		DIRECTION	INFORMATION	KM	MILLES
TOTAL	PARTIAL			TO GO	
18,290			Ma-1101  	0,310	11,36
	16				
18,330			Ma-1101 	0,270	11,39
	17				
18,600			Ma-1101 		11,56
	18				



**PORT
ADRIANO**

FJORD 
be unique

 Ajuntament
de Calvià



Tc J

Puigpunyent

Esporles



**PORT
ADRIANO**



Tc J Puigpunyent - Esporles



PORT ADRIANO



SALIDA "Tc J" Puigpunyent - Esporles



250 mts
→



N 39°38'02"
E 2°31'41"





PORT ADRIANO



LLEGADA "Tc J" Puigpunyent - Esporles





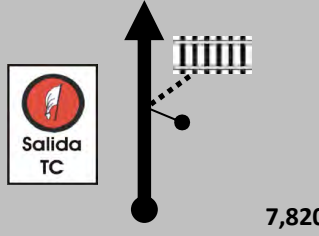
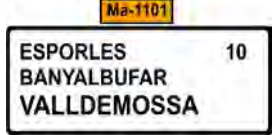










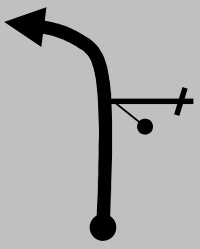


470 mts
→




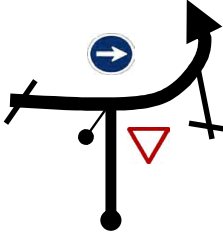


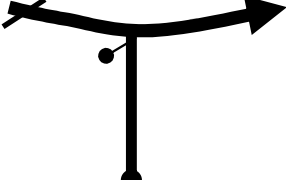

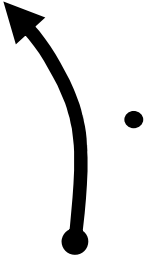

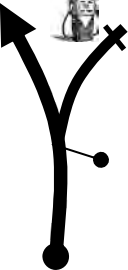

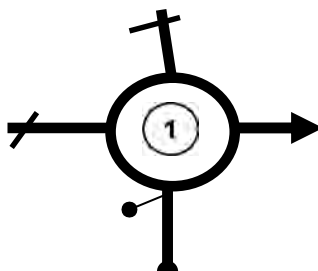

N 39°40'06"
E 2°33'26"




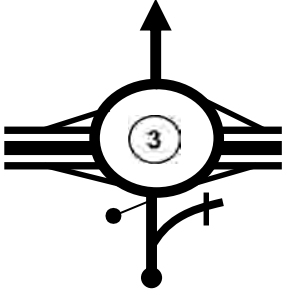

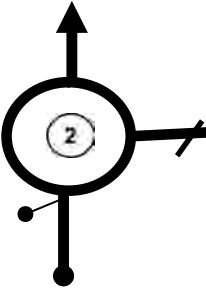

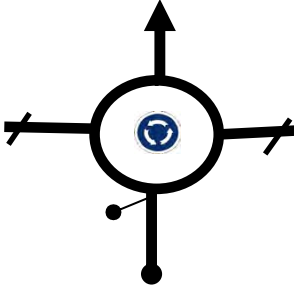



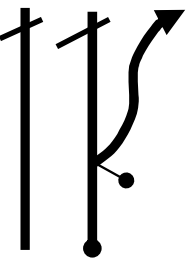

550 Challenge Mallorca			Distance	45,000	
Tc J	Fin Rallye		Time	1:07	
			Average	40,30	


DISTANCE		DIRECTION	INFORMATION	KM	MILLES
TOTAL	PARTIAL			TO GO	
1	0,000		Ma-1101 		0,00
	0,000				
2	1,450		Ma-1101 		0,90
	1,450				
3	3,450		Ma-1101 		2,14
	2,000				
4	6,480		Ma-1101 		4,03
	3,030				
5	7,820		Ma-1101 		4,86
	1,340				

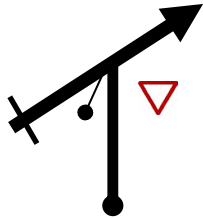

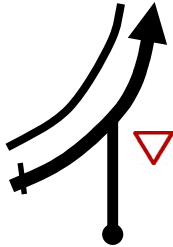


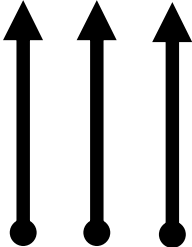




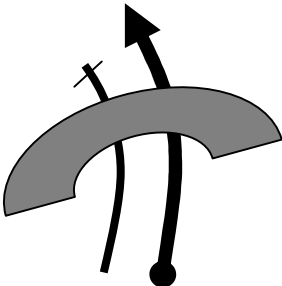

550 Challenge Mallorca			Distance	45,000	FRIB
Tc J	Fin Rallye		Time	1:07	
			Average	40,30	


DISTANCE		DIRECTION	INFORMATION	KM	MILLES
TOTAL	PARTIAL			TO GO	
8,290			Ma-1101 		5,15
	6	0,470	STOP		
8,430			Ma-1100 	36,570	5,24
	7	0,140			
9,560			Ma-1100 	35,440	5,94
	8	1,130			
11,650			Ma-1120 	33,350	7,24
	9	2,090			
16,460			Ma-1110 	28,540	10,23
	10	4,810			

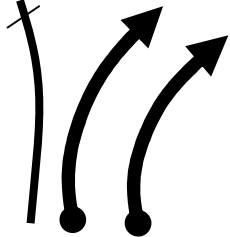

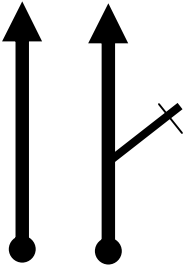

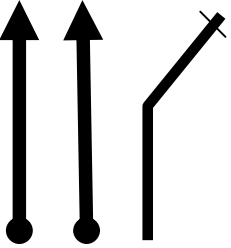



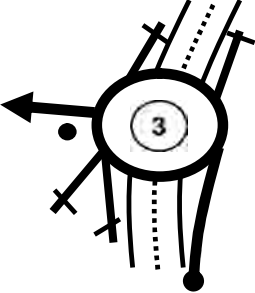

550 Challenge Mallorca			Distance	45,000	FRIB
Tc J	Fin Rallye		Time	1:07	
			Average	40,30	



DISTANCE		DIRECTION	INFORMATION	KM	MILLES
TOTAL	PARTIAL			TO GO	
19,040			Ma-1110 	25,960	11,83
	11				
20,140			Ma-1110 	24,860	12,51
	12				
21,060			Ma-1110 	23,940	13,09
	13				
21,900	!!!		Ma-1110 	23,100	13,61
	14				
23,060	!!!		Ma-20 	21,940	14,33
	15				



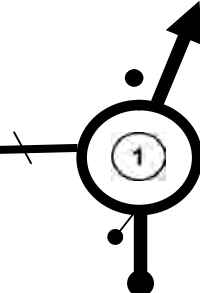

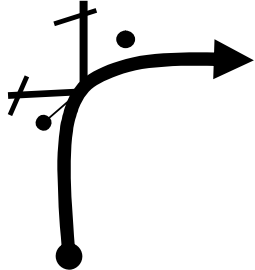

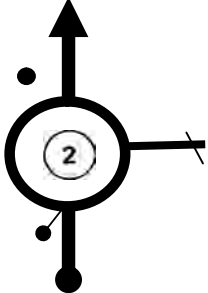

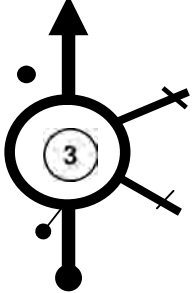

550 Challenge Mallorca			Distance	45,000	FRIB
Tc J	Fin Rallye		Time	1:07	
			Average	40,30	


DISTANCE		DIRECTION	INFORMATION	KM	MILLES
TOTAL	PARTIAL			TO GO	
23,380			Ma-20 	21,620	14,53
	16				
23,550			Ma-20 		14,63
	17				
24,440			Ma-20 	20,560	15,19
	18				
27,140			Ma-20 	17,860	16,86
	19				
28,640			Ma-20 	16,360	17,80
	20				

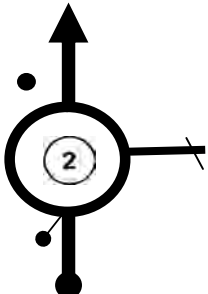

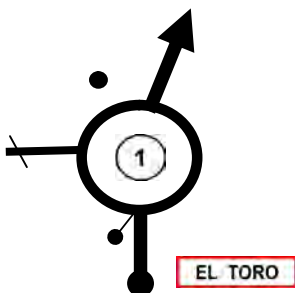

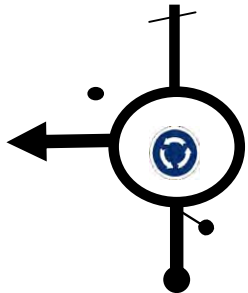

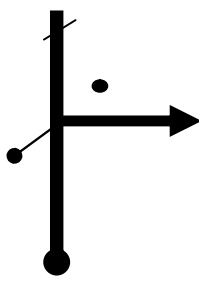


550 Challenge Mallorca			Distance	45,000	FRIB
Tc J	Fin Rallye		Time	1:07	
			Average	40,30	



DISTANCE		DIRECTION	INFORMATION	KM	MILLES
TOTAL	PARTIAL			TO GO	
29,400	!!!		Ma-1 	15,600	18,27
	21				
29,870			Ma-1 	15,130	18,56
	22				
33,370			Ma-1 	11,630	20,74
	23				
37,930	!!!		Salida 14 	7,070	23,57
	24				
38,540				6,460	23,95
	25				

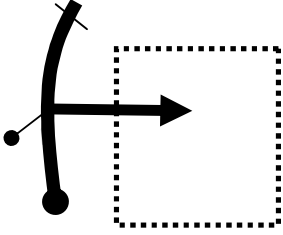

550 Challenge Mallorca			Distance	45,000	
Tc J	Fin Rallye		Time	1:07	
			Average	40,30	

DISTANCE		DIRECTION	INFORMATION	KM	MILLES
TOTAL	PARTIAL			TO GO	
39,430				5,570	24,50
	26				
39,900				5,100	24,79
	27				
40,930				4,070	25,43
	28				
41,840				3,160	26,00
	29				
42,450				2,550	26,38
	30				

550 Challenge Mallorca			Distance	45,000	FRIB
Tc J	Fin Rallye		Time	1:07	
			Average	40,30	

DISTANCE		DIRECTION	INFORMATION	KM	MILLES
TOTAL	PARTIAL			TO GO	
31	42,940			2,060	26,68
	0,490				
32	44,000			1,000	27,34
	1,060				
33	44,350			0,650	27,56
	0,350				
34	44,450			0,550	27,62
	0,100				
35	44,650		Port Adriano	0,350	27,74
	0,200				

550 Challenge Mallorca			Distance	45,000	
Tc J	Fin Rallye		Time	1:07	
			Average	40,30	

DISTANCE		DIRECTION	INFORMATION	KM	MILLES
TOTAL	PARTIAL			TO GO	
45,000			Port Adriano 		27,96
36	0,350	C.H. Port Adriano - Finish		0,000	